


DRV 256 P2075, 2079

CLARK TOWNSHIP  
S.E. QTR. SECTION 5  
T-8 N; R-4 W  
HOLMES COUNTY, OHIO

SURVEYED FOR: GARY GLADDEN &  
VERNON MILLER

0 100 200

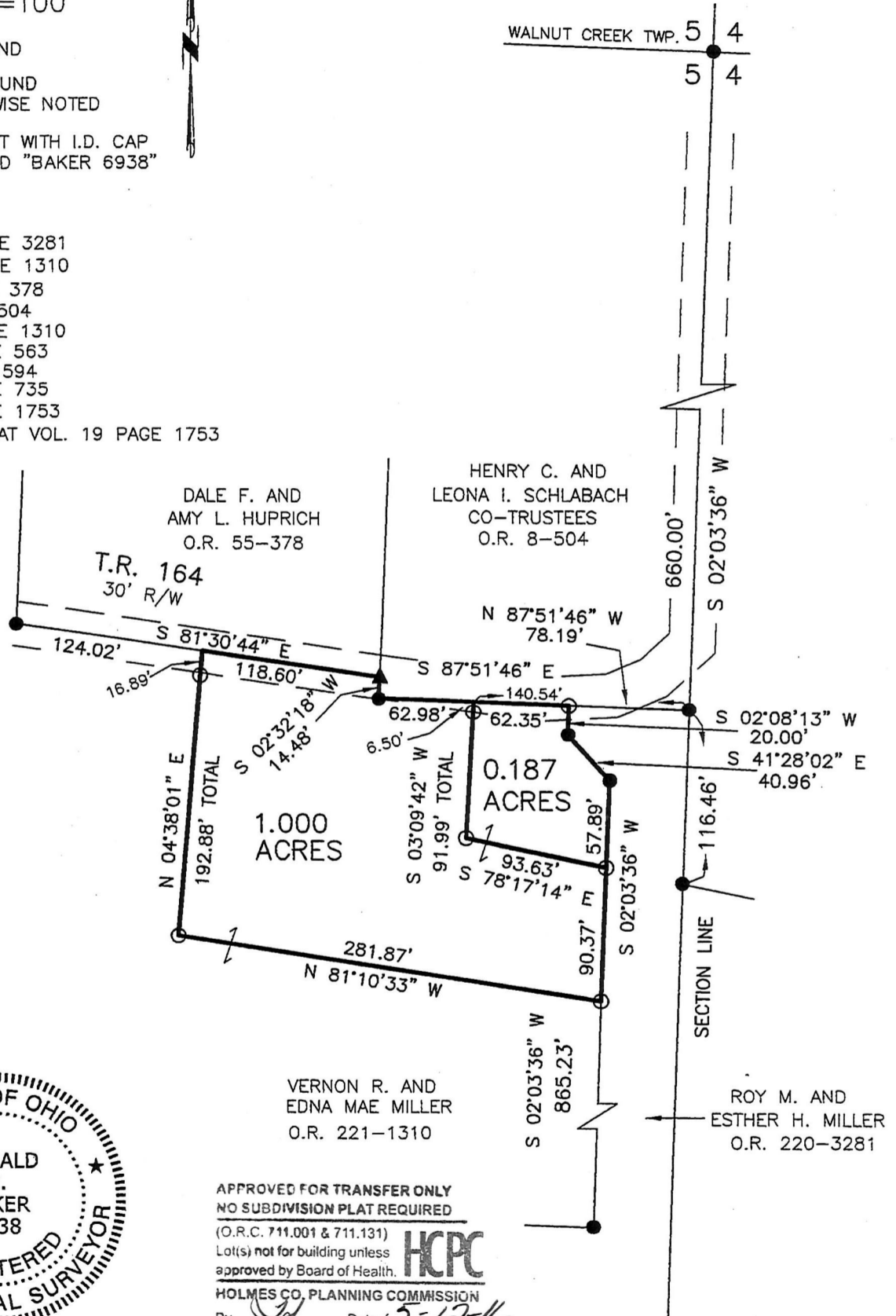


SCALE: 1"=100'

- ▲ R.R. SPIKE FOUND
- 5/8" REBAR FOUND UNLESS OTHERWISE NOTED
- 5/8" REBAR SET WITH I.D. CAP I.D. CAP MARKED "BAKER 6938"

REFERENCES

- O.R. VOL. 220 PAGE 3281
- O.R. VOL. 221 PAGE 1310
- O.R. VOL. 55 PAGE 378
- O.R. VOL. 8 PAGE 504
- O.R. VOL. 221 PAGE 1310
- PLAT VOL. 17 PAGE 563
- PLAT VOL. 7 PAGE 594
- PLAT VOL. 14 PAGE 735
- PLAT VOL. 19 PAGE 1753
- BEARINGS FROM PLAT VOL. 19 PAGE 1753



VERNON R. AND  
EDNA MAE MILLER  
O.R. 221-1310

ROY M. AND  
ESTHER H. MILLER  
O.R. 220-3281

APPROVED FOR TRANSFER ONLY  
NO SUBDIVISION PLAT REQUIRED

(O.R.C. 711.001 & 711.131)

Lot(s) not for building unless  
approved by Board of Health.



HOLMES CO. PLANNING COMMISSION

By *[Signature]* Date 5-12-16

I CERTIFY THIS SURVEY TO BE CORRECT  
TO THE BEST OF MY KNOWLEDGE.

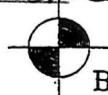
*[Signature]*

DONALD C. BAKER P.S. 6938

DATE: MARCH 27, 2016

KES\JPD

FILE NAME: WORK5\S-178-16



BAKER SURVEYING, LLC  
138 N. CLAY STREET  
MILLERSBURG, OHIO 44654  
PH. 330-674-4788  
FAX 330-674-6027  
EMAIL: bakersurveying@gmail.com

PLAT APPROVED

4/12/2016

