

201600097703

B: 19 P: 2883

FILED FOR RECORD IN
HOLMES COUNTY, OH
ANITA HALL, COUNTY RECORDER
01/15/2016 11:08 AM
SMALL PLAT . 40.00

PAGES: 1

QRV 255 PGS 66 + 70

SALT CREEK TOWNSHIP
4TH. QTR. LOT 18
T-10 N; R-6 W
HOLMES COUNTY, OHIO

SURVEYED FOR: VIC WEAVER

0 60 120



SCALE: 1"=60'

- ▲ R.R. SPIKE FOUND
- 5/8" REBAR FOUND UNLESS OTHERWISE NOTED
- 5/8" REBAR SET WITH I.D. CAP I.D. CAP MARKED "BAKER 6938"

DAVID E. KLINE
LINDA L. KLINE
D.V. 279-676

ROBERT G. MILLER
JANICE E. MILLER
D.V. 153-505
D.V. 226-184

REX M. and JENNIFER L.
MILLER
O.R. 169-1173

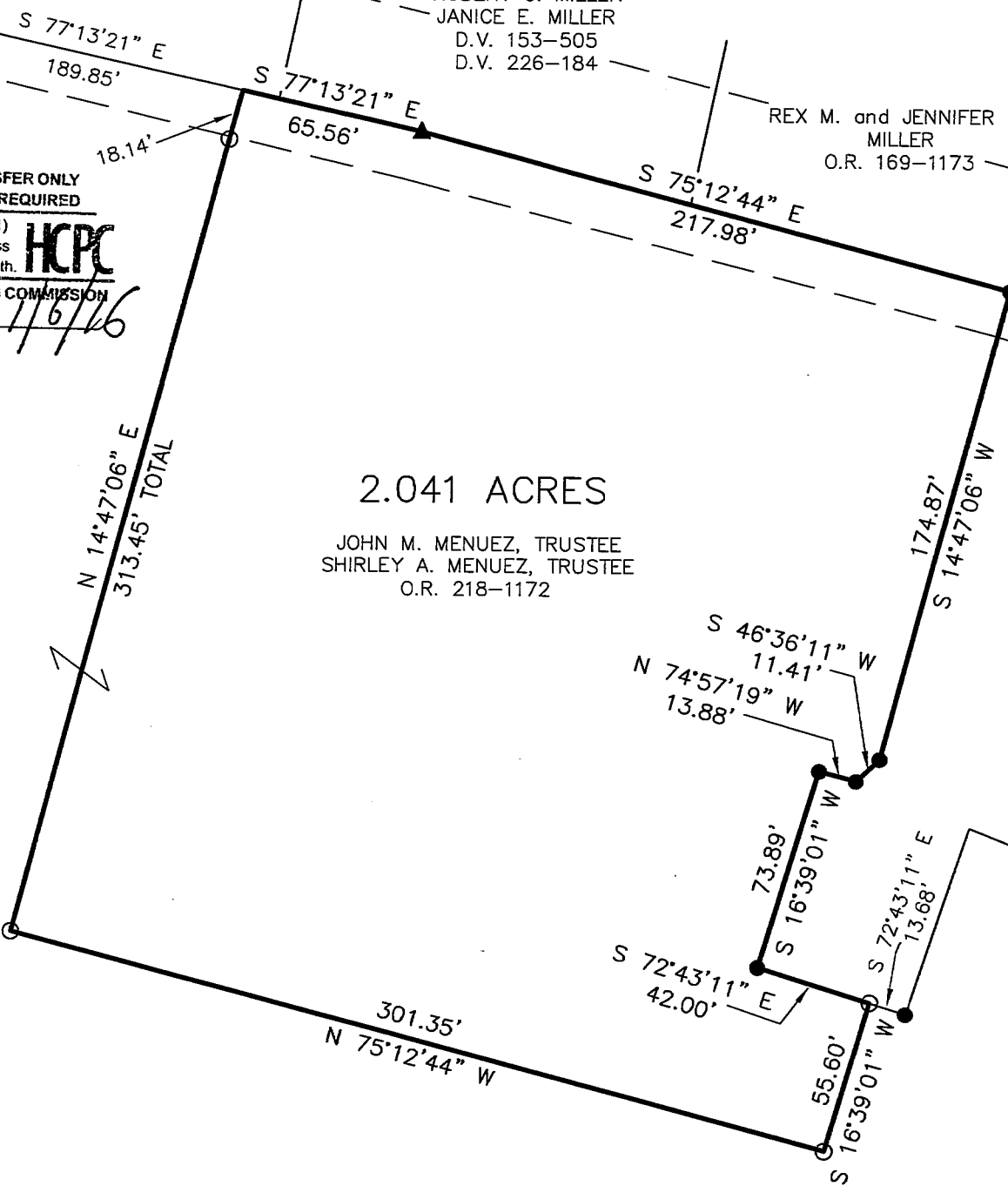
RANDALL R. and SUSAN K. MAST
O.R. 22-312
C.R. 207 60' R/W

JAMES C. and WANDA K. MAST
D.V. 244-523
O.R. 185-1164

VERNON R. WEAVER, TRUSTEE
BERTHA N. WEAVER, TRUSTEE
O.R. 190-1625

KENT and
MARY JANE MILLER
O.R. 195-3077

APPROVED FOR TRANSFER ONLY
SUBDIVISION PLAT REQUIRED
O.R.C. 711.001 & 711.131
Plat(s) not for building unless
approved by Board of Health.
HOLMES CO. PLANNING COMMISSION
By *ALG* Date 1/6/16

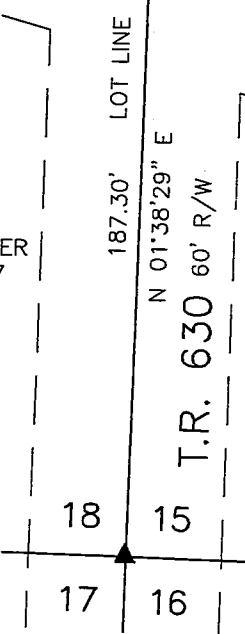


2.041 ACRES
JOHN M. MENEZ, TRUSTEE
SHIRLEY A. MENEZ, TRUSTEE
O.R. 218-1172

REFERENCES

- O.R. VOL. 218 PAGE 1172
- PLAT VOL. 4 PAGE 28
- PLAT VOL. 8 PAGE 32
- PLAT VOL. 10 PAGE 460
- PLAT VOL. 13 PAGE 78
- PLAT VOL. 14 PAGE 355
- PLAT VOL. 17 PAGE 127
- PLAT VOL. 18 PAGE 147
- PLAT VOL. 18 PAGE 708
- PLAT VOL. 19 PAGE 978
- PLAT VOL. 19 PAGE 1996

BEARINGS FROM PLAT VOL. 13 PAGE 78



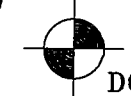
I CERTIFY THIS SURVEY TO BE CORRECT
TO THE BEST OF MY KNOWLEDGE.

ALG
AARON L. GERBER P.S. 8379
DATE: DECEMBER 3, 2015
CJG\JPD
FILE NAME: WORK5\S-635-15\ALG



PLAT APPROVED

1/5/2016



DONALD C. BAKER SURVEYING
138 N. CLAY STREET
MILLERSBURG, OHIO 44654
PH. 330-674-4788
FAX 330-674-6027
EMAIL: bakersurveying@gmail.com

