



201400089444

B: 19 P: 2516

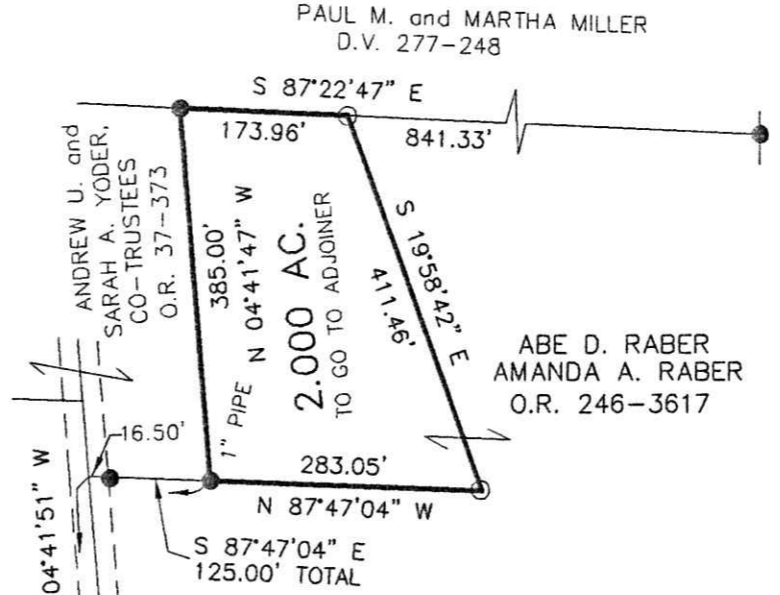
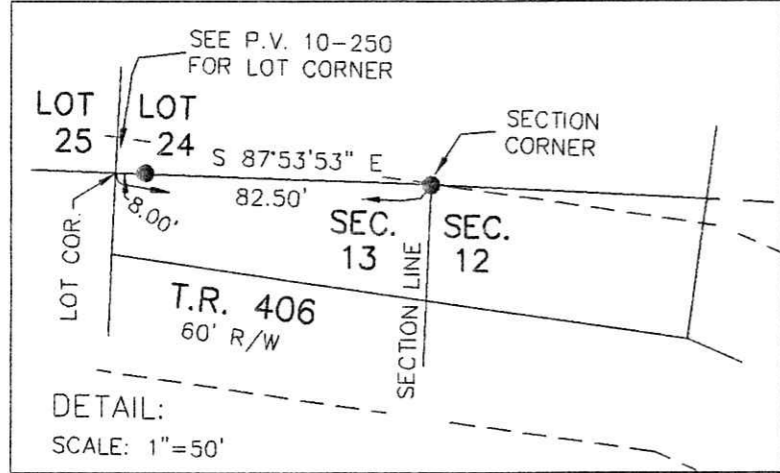
FILED FOR RECORD IN  
HOLMES COUNTY, OH  
ANITA HALL, COUNTY RECORDER

07/11/2014 09:47 AM

SMALL PLAT . 40.00

PAGES: 1

ORV 249 PG 2444



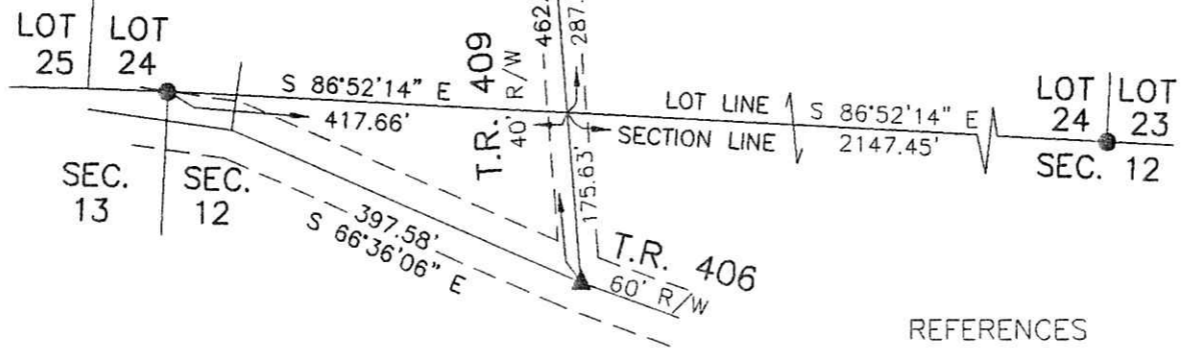
WALNUT CREEK TOWNSHIP  
1ST. QTR., LOT 24  
T-9 N, R-5 W  
HOLMES COUNTY, OHIO

SURVEYED FOR: ABE RABER



SCALE: 1"=200'

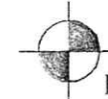
- ▲ R.R. SPIKE FOUND
- 5/8" REBAR FOUND  
UNLESS OTHERWISE NOTED
- 5/8" REBAR SET WITH I.D. CAP  
I.D. CAP MARKED "BAKER 6938"



REFERENCES

- DEED VOL. 277 PAGE 248
- O.R. VOL. 37 PAGE 373
- O.R. VOL. 246 PAGE 3617
- PLAT VOL. 18 PAGE 517
- PLAT VOL. 19 PAGE 176
- PLAT VOL. 7 PAGE 122
- PLAT VOL. 10 PAGE 250
- PLAT VOL. 19 PAGE 2131

BEARINGS FROM  
PLAT VOL. 19 PAGE 2131



DONALD C. BAKER SURVEYING  
138 N. CLAY STREET  
MILLERSBURG, OHIO 44654  
PH. 330-674-4788  
FAX 330-674-6027

PLAT APPROVED

5/15/2014

I CERTIFY THIS SURVEY TO BE CORRECT  
TO THE BEST OF MY KNOWLEDGE.

*Donald C. Baker*

DONALD C. BAKER P.S. 6938

DATE: MARECH 25, 2014

KES\CJG

FILE NAME: WORK4\S-109A-14

APPROVED FOR TRANSFER ONLY  
NO SUBDIVISION PLAT REQUIRED

(O.R.C. 711.001 & 711.131)

Lot(s) not for building unless  
approved by Board of Health.



HOLMES CO. PLANNING COMMISSION

By *A* Date *5/19/14*