

APPROVED FOR TRANSFER ONLY
 NO SUBDIVISION PLAT REQUIRED
 (O.R.C. 711.001 & 711.131)
 Lot(s) not for building unless
 approved by Board of Health. **HCP**
 HOLMES CO. PLANNING COMMISSION
 By JB Date 3-27-14



SCALE: 1"=200'

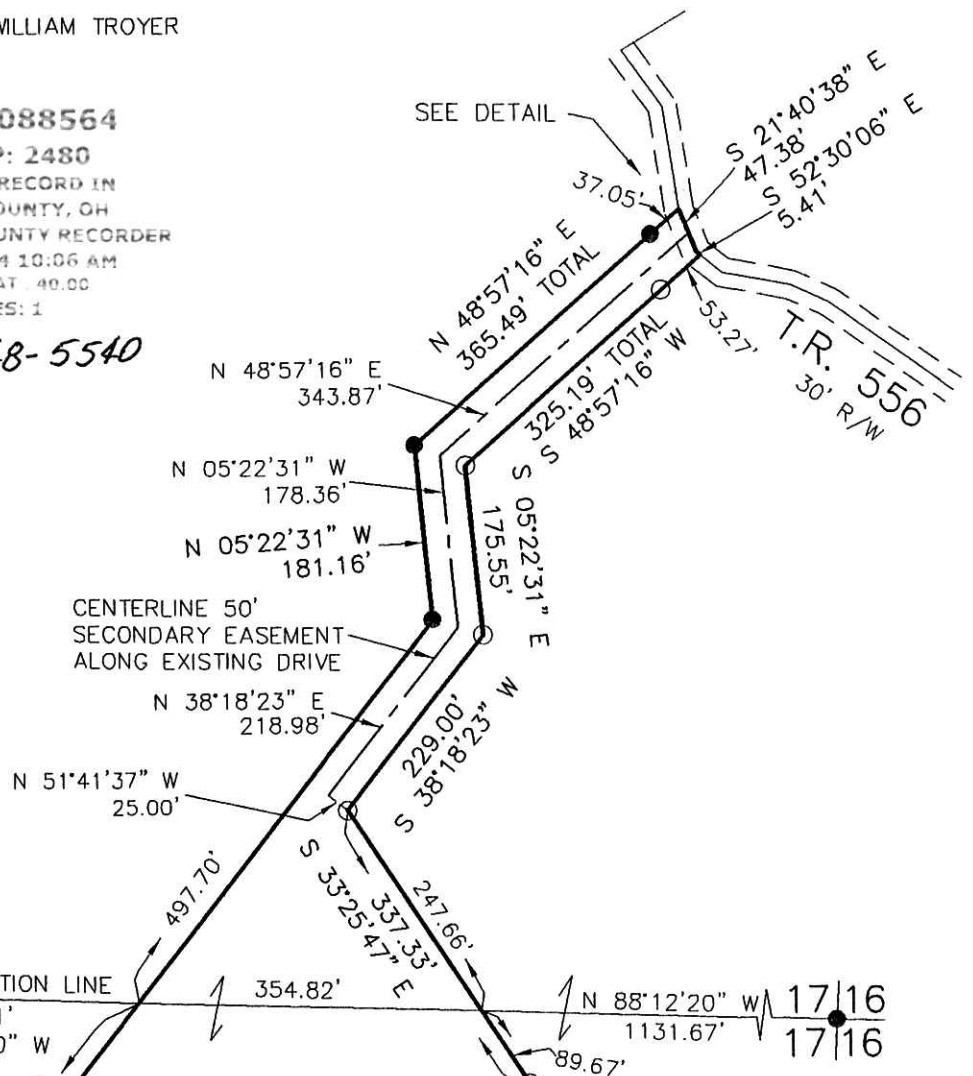
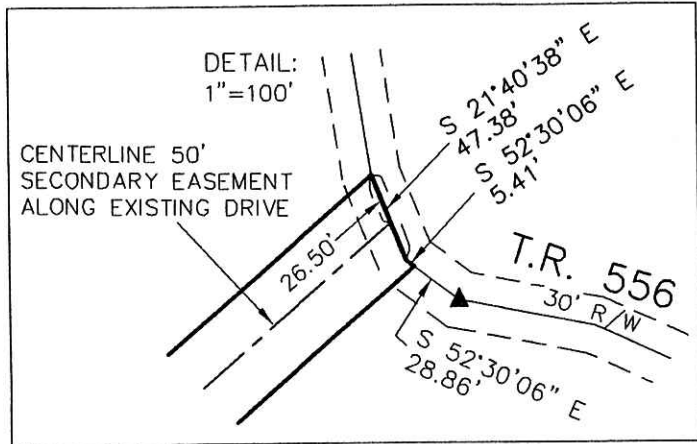
- STONE FOUND
- ▲ R.R. SPIKE FOUND
- 5/8" REBAR FOUND UNLESS OTHERWISE NOTED
- 5/8" REBAR SET WITH I.D. CAP I.D. CAP MARKED "BAKER 6938"

PRAIRIE TOWNSHIP
 N.E. & S.E. QTRS. SECTION 17
 T-13 N; R-13 W
 HOLMES COUNTY, OHIO

SURVEYED FOR: WILLIAM TROYER

201400088564
 B: 19 P: 2480
 FILED FOR RECORD IN
 HOLMES COUNTY, OH
 ANITA HALL, COUNTY RECORDER
 05/08/2014 10:06 AM
 SMALL PLAT 40.00
 PAGES: 1

OR 248-5540



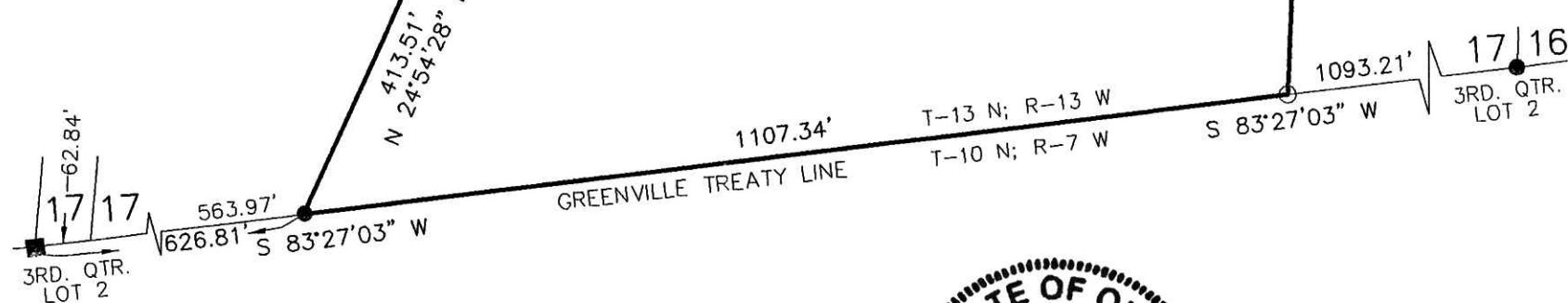
REFERENCES

- O.R. VOL. 173 PAGE 1716
- O.R. VOL. 246 PAGE 1069
- PLAT VOL. 19 PAGE 112
- PLAT VOL. 19 PAGE 1210
- PLAT VOL. 19 PAGE 2294
- PLAT VOL. 19 PAGE 1928
- BEARINGS FROM
 PLAT VOL. 19 PAGE 1928

25.000 AC.

N.E. QTR. SECTION 17- 1.841 AC.
 S.E. QTR. SECTION 17- 23.159 AC.

WILLIAM D. TROYER
 ERMA SUE TROYER
 O.R. 173-1716



DONALD C. BAKER SURVEYING
 138 N. CLAY STREET
 MILLERSBURG, OHIO 44654
 PH. 330-674-4788
 FAX 330-674-6027



I CERTIFY THIS SURVEY TO BE CORRECT TO THE BEST OF MY KNOWLEDGE.

Donald C. Baker
 DONALD C. BAKER P.S. 6938
 DATE: MARCH 10, 2014
 KES\CJG
 FILE NAME: WORK4\S-28-14

PLAT APPROVED

3/25/2014