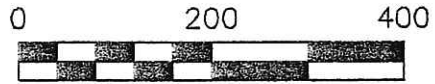


HARDY TOWNSHIP  
N.E. QTR. SECTION 23  
T-9 N; R-7 W  
HOLMES COUNTY, OHIO

SURVEYED FOR: DICK UHL



SCALE: 1"=200'

- 5/8" REBAR FOUND UNLESS OTHERWISE NOTED
- 5/8" REBAR SET WITH I.D. CAP I.D. CAP MARKED "BAKER 6938"



I CERTIFY THIS SURVEY TO BE CORRECT TO THE BEST OF MY KNOWLEDGE.

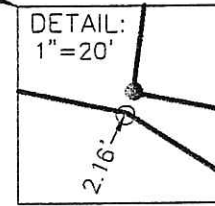
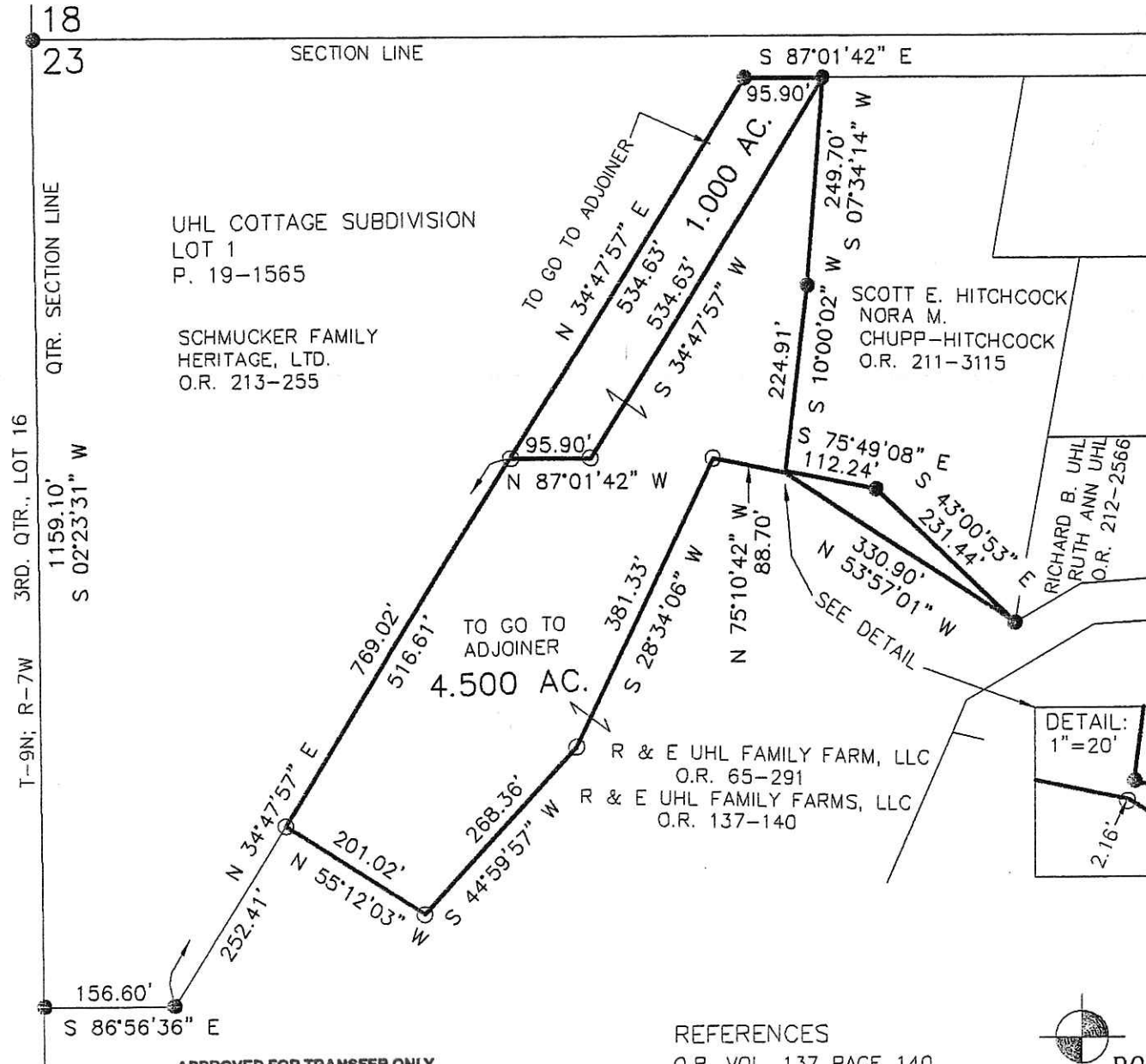
*Donald C. Baker*

DONALD C. BAKER P.S. 6938

DATE: NOV. 20, 2013

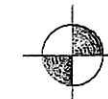
FDB\KES

FILE NAME: WORK4\S-556-13



REFERENCES

- O.R. VOL. 137 PAGE 140
- PLAT VOL. 7 PAGE 691
- PLAT VOL. 17 PAGE 738
- PLAT VOL. 19 PAGE 1565
- BEARINGS FROM PLAT VOL. 17 PAGE 738



DONALD C. BAKER SURVEYING  
138 N. CLAY STREET  
MILLERSBURG, OHIO 44654  
PH. 330-674-4788  
FAX 330-674-6027

APPROVED FOR TRANSFER ONLY  
NO SUBDIVISION PLAT REQUIRED

(O.R.C. 711.001 & 711.131)  
Lot(s) not for building unless approved by Board of Health.



HOLMES CO. PLANNING COMMISSION  
By *Mit* Date *11/31/14*

201400087861

B: 19 P: 2451

FILED FOR RECORD IN  
HOLMES COUNTY, OH  
ANITA HALL, COUNTY RECORDER

03/19/2014 2:42 PM  
SMALL PLAT . 40.00

PAGES: 1

ORV 248 PGS 1605+  
1609

THIS 1.000 AC. SURVEY ONLY TO BE USED IN CONJUNCTION WITH UHL COTTAGE SUBDIVISION REPLAT OF LOT 1 AND ADDITIONAL LANDS FOR TRANSFER TO THE ADJACENT OWNER OF UHL COTTAGE SUBDIVISION

PLAT APPROVED

*11/23/2014*