

WALNUT CREEK TOWNSHIP
 N.W. QTR. SECTION 4
 N.E. QTR. SECTION 5
 T-9 N; R-4 W
 HOLMES COUNTY, OHIO

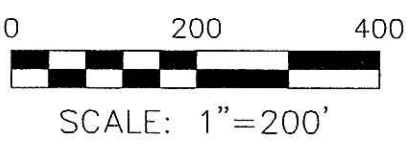
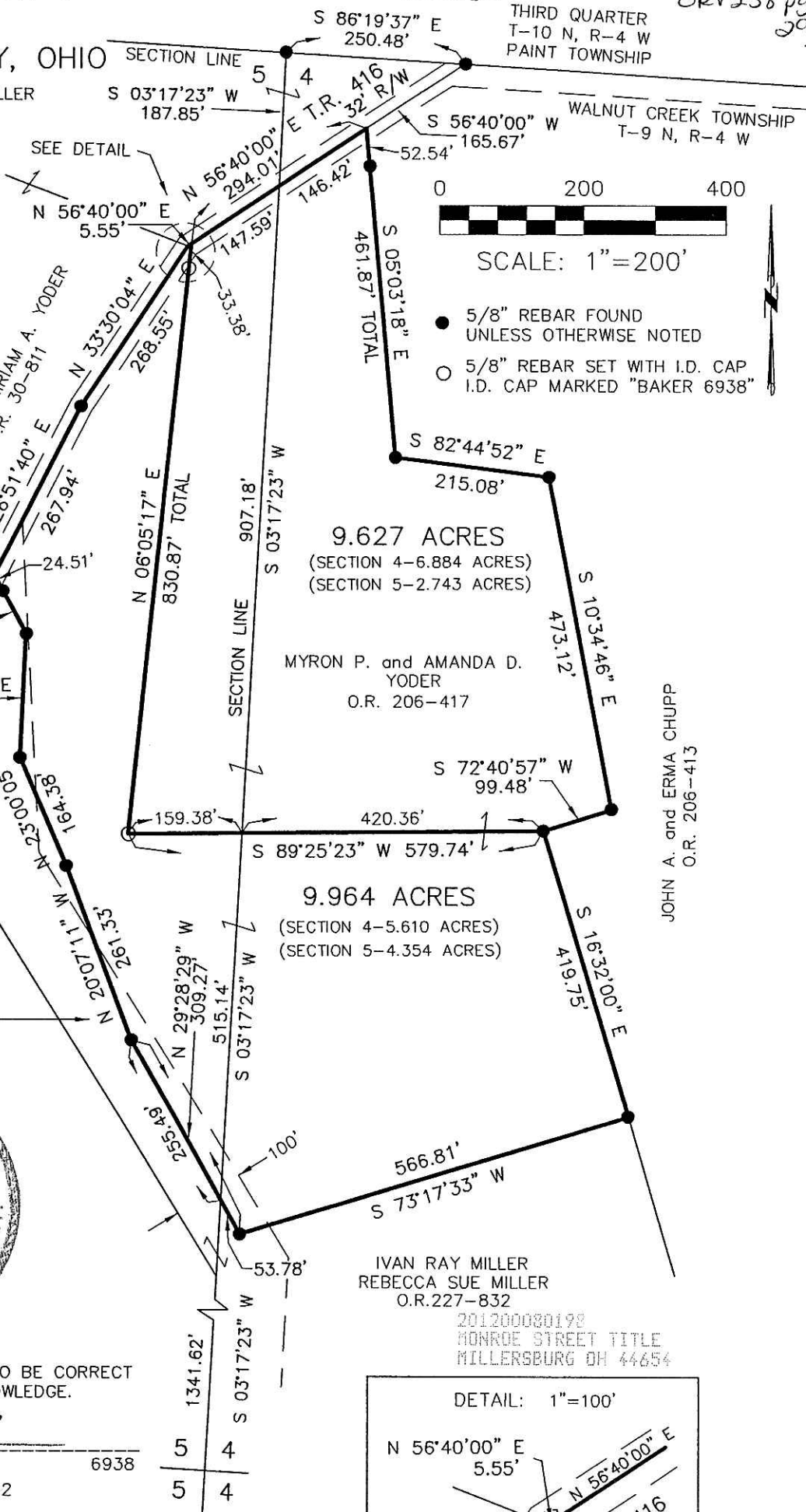
SURVEYED FOR: MARVIN MILLER
 and ELI MILLER

APPROVED FOR TRANSFER ONLY
 NO SUBDIVISION PLAT REQUIRED
 (O.R.C. 711.001 & 711.131)
 Lot(s) not for building unless
 approved by Board of Health.
HCPC
 HOLMES CO. PLANNING COMMISSION
 By Date 10/15/12

201200080198
 Filed for Record in
 HOLMES COUNTY, OH
 ANITA HALL, COUNTY RECORDER
 10-29-2012 At 03:19 pm.
 SMALL PLAT 40.00
 OR Book 19 Page 2152 - 2152

ORV 238 pg s
 2984
 +2996

REFERENCES
 O.R. VOL. 206 PAGE 417
 PLAT VOL. 19 PAGE 1352
 BEARINGS FROM PLAT
 VOL. 19 PAGE 1352



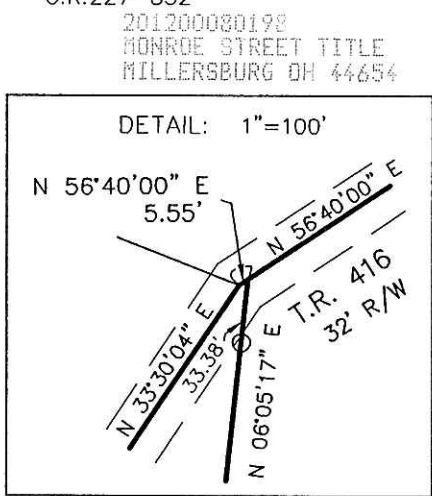
- 5/8" REBAR FOUND UNLESS OTHERWISE NOTED
- 5/8" REBAR SET WITH I.D. CAP I.D. CAP MARKED "BAKER 6938"

JOHN A. and ERMA CHUPP
 O.R. 206-413

EXISTING 100' EASEMENT
 D.V. 259-425
 P.V. 10-512



I CERTIFY THIS SURVEY TO BE CORRECT TO THE BEST OF MY KNOWLEDGE.
Donald C. Baker
 DONALD C. BAKER 6938
 DATE: SEPTEMBER 5, 2012
 FDB\CJG
 FILE NAME: WORK5-2012\S-433-12\ALG



DONALD C. BAKER SURVEYING
 138 N. CLAY STREET
 MILLERSBURG, OHIO 44654
 PH. 330-674-4788
 FAX 330-674-6027
 EMAIL: bakersurveying@gmail.com

PLAT APPROVED
 10/3/2012