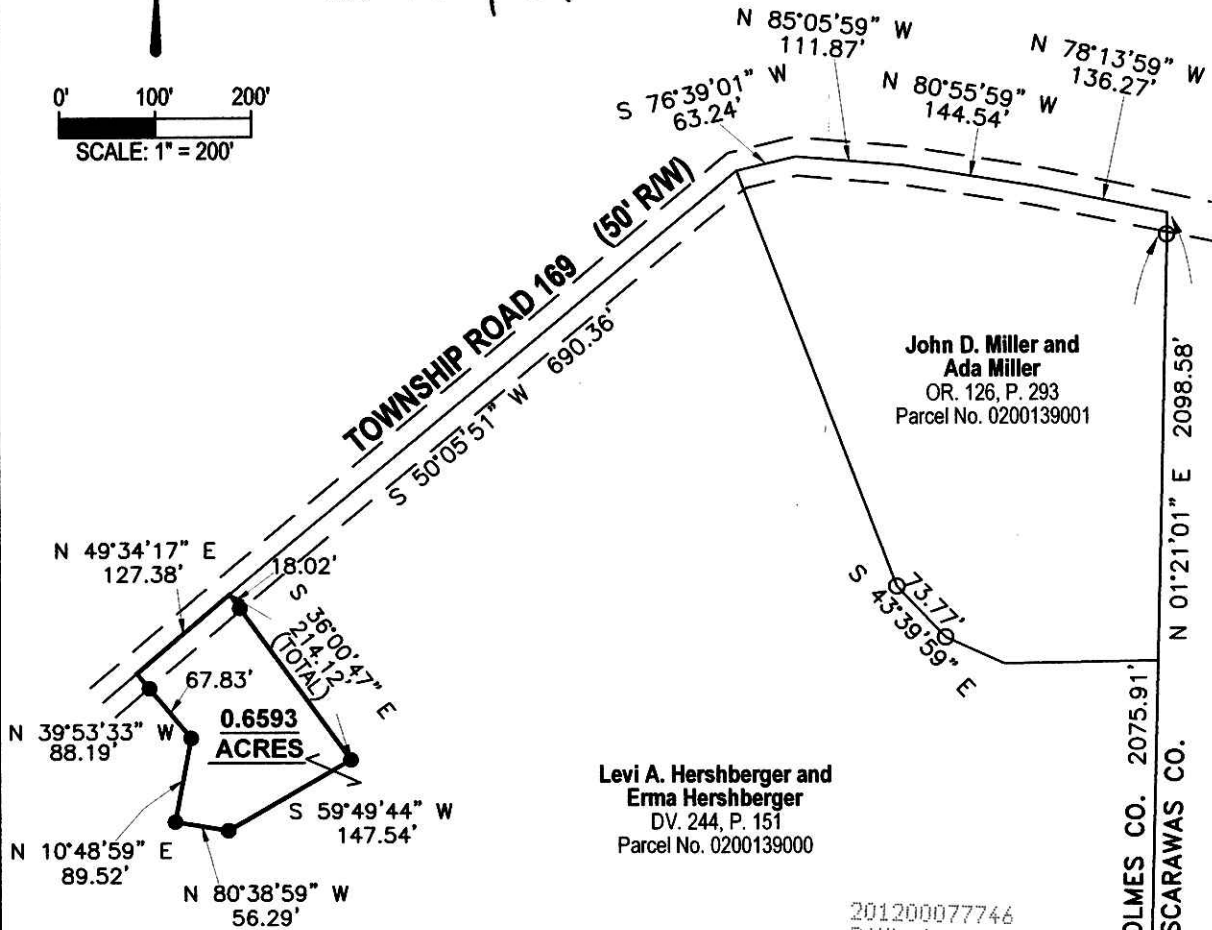



201200077746  
 Filed for Record in  
 HOLMES COUNTY, OH  
 ANITA HALL, COUNTY RECORDER  
 05-31-2012 At 02:26 PM.  
 SMALL PLAT 40.00  
 OR Book 19 Page 2073 - 2073

OR 235 p 29



John D. Miller and  
 Ada Miller  
 OR. 126, P. 293  
 Parcel No. 0200139001

Levi A. Hershberger and  
 Erma Hershberger  
 DV. 244, P. 151  
 Parcel No. 0200139000

201200077746  
 PAUL A  
 MILLER LAW  
 MILLERSBURG OH

APPROVED FOR TRANSFER ONLY  
 NO SUBDIVISION PLAT REQUIRED

(O.R.C. 711.001 & 711.131)

Lot(s) not for building unless  
 approved by Board of Health.



HOLMES CO. PLANNING COMMISSION

By AV Date 5/30/12

**REFERENCES**

DV. 244, P. 151  
 OR. 126, P.293

**LEGEND**

- Iron Pin (found)
- Iron Pin (set)

**DOCUMENTS USED**

- 1.) Tax Maps
- 2.) Deeds as Noted
- 3.) Plat of Surveys

**NOTES**

-Bearings are oriented to the State Plane Coordinate System: Ohio North Zone (3401): NAD 83 (CORS96).  
 -Iron Pins indicated (set) are 5/8" Iron Pins with a plastic cap stamped "Bair & Goodie".

Southeast Corner  
 Northeast Quarter  
 Section 17

PLAT OF SURVEY FOR  
**LEVI A. HERSHBERGER**

BEING LOCATED IN THE NORTHEAST QUARTER  
 OF SECTION 17, T-8, R-4  
 CLARK TOWNSHIP, HOLMES COUNTY, STATE OF OHIO

SCALE: 1" = 200' DATE: 4/27/2012


FILE ID: 1785

**BAIR, GOODIE AND ASSOCIATES, INC.**

153 NORTH BROADWAY NEW PHILADELPHIA, OHIO  
 TELEPHONE (330) 343-3499  
 Fax (330) 343-9505, Email fbair@bairgoodie.com

I, THE UNDERSIGNED, HEREBY CERTIFY THAT THIS PLAT IS TRUE AND CORRECT TO THE BEST OF MY KNOWLEDGE AND BELIEF.

*Jeremiah A. Myers*  
 JEREMIAH A. MYERS  
 PROFESSIONAL SURVEYOR NO. 8481



PLAT APPROVED

5/21/2012