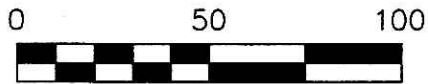


CLARK TOWNSHIP
 N.E. QTR. SECTION 22
 T-8 N; R-5 W
 HOLMES COUNTY, OHIO

SURVEYED FOR: ROY MILLER

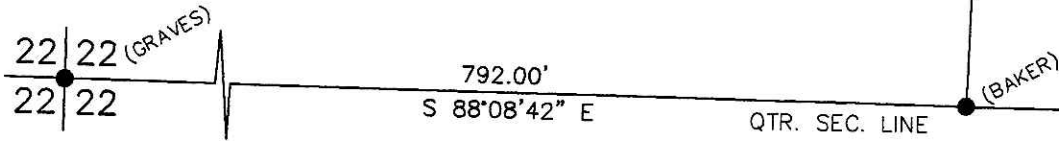
REFERENCES

DEED VOL. 272 PAGE 593
 O.R. VOL. 140 PAGE 270
 O.R. VOL. 223 PAGE 339
 PLAT VOL. 8 PAGE 642
 PLAT VOL. 17 PAGE 233
 BEARINGS FROM PLAT VOL. 17 PAGE 233



SCALE: 1" = 50'

- 5/8" REBAR FOUND UNLESS OTHERWISE NOTED
- 5/8" REBAR SET WITH I.D. CAP I.D. CAP MARKED "BAKER 6938"



PLAT APPROVED

10/17/2011

ROY A. MILLER
 ESTHER P. MILLER
 MYRON R. MILLER
 O.R. 223-339

ATLEE J. and FANNIE MILLER
 D.V. 272-593

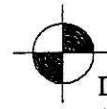
201100074659
 DOUGLAS FRAUTSCHY ATTORNEY
 SUGARCREEK OH 44681

DELBERT J. and GERTIE MILLER
 O.R. 140-270

APPROVED FOR TRANSFER ONLY
 NO SUPPLEMENTAL PLAT REQUIRED
 (O.R.C. 711.01 & 711.131
 Lot(s) not for burial, unless
 approved by Board of Health.
 HOLMES CO. PLANNING COMM.

By *DB* Date *10-20-11*

Additional approval for this and any adjacent properties must be requested and granted prior to any future transfers by deed. Recording of this document does not waive the requirements of local Health District. Subdivision Regulations or other governing authorities which may be in effect at the time of any future deed transfer.



DONALD C. BAKER SURVEYING
 138 N. CLAY STREET
 MILLERSBURG, OHIO 44654
 PH. 330-674-4788
 FAX 330-674-6027

Instrument 201100074659 OR Book Page 19 1981

SQUARE BOLT

201100074659
 Filed for Record in
 HOLMES COUNTY, OH
 ANITA HALL, COUNTY RECORDER
 12-27-2011 At 01:39 PM.
 SMALL PLAT 40.00
 OR Book 19 Page 1981 - 1981

ORV 230 pg 2446



I CERTIFY THIS SURVEY TO BE CORRECT TO THE BEST OF MY KNOWLEDGE.

A-L-G
 AARON L. GERBER P.S. 8379
 DATE: SEPT. 30, 2011
 ALG\KES
 FILE NAME: WORK4\S-461-11\ERZ