

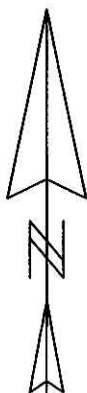
201100074255
 FRENCH RIDGE
 TITLE
 MILLERSBURG OH

VANCE SURVEYING, LTD.

15071 HYATT ROAD
 MOUNT VERNON, OHIO 43050
 PH. (740) 397-6296
 FAX (740) 397-6032

Instrument 201100074255 OR
 Book Page 19 1961

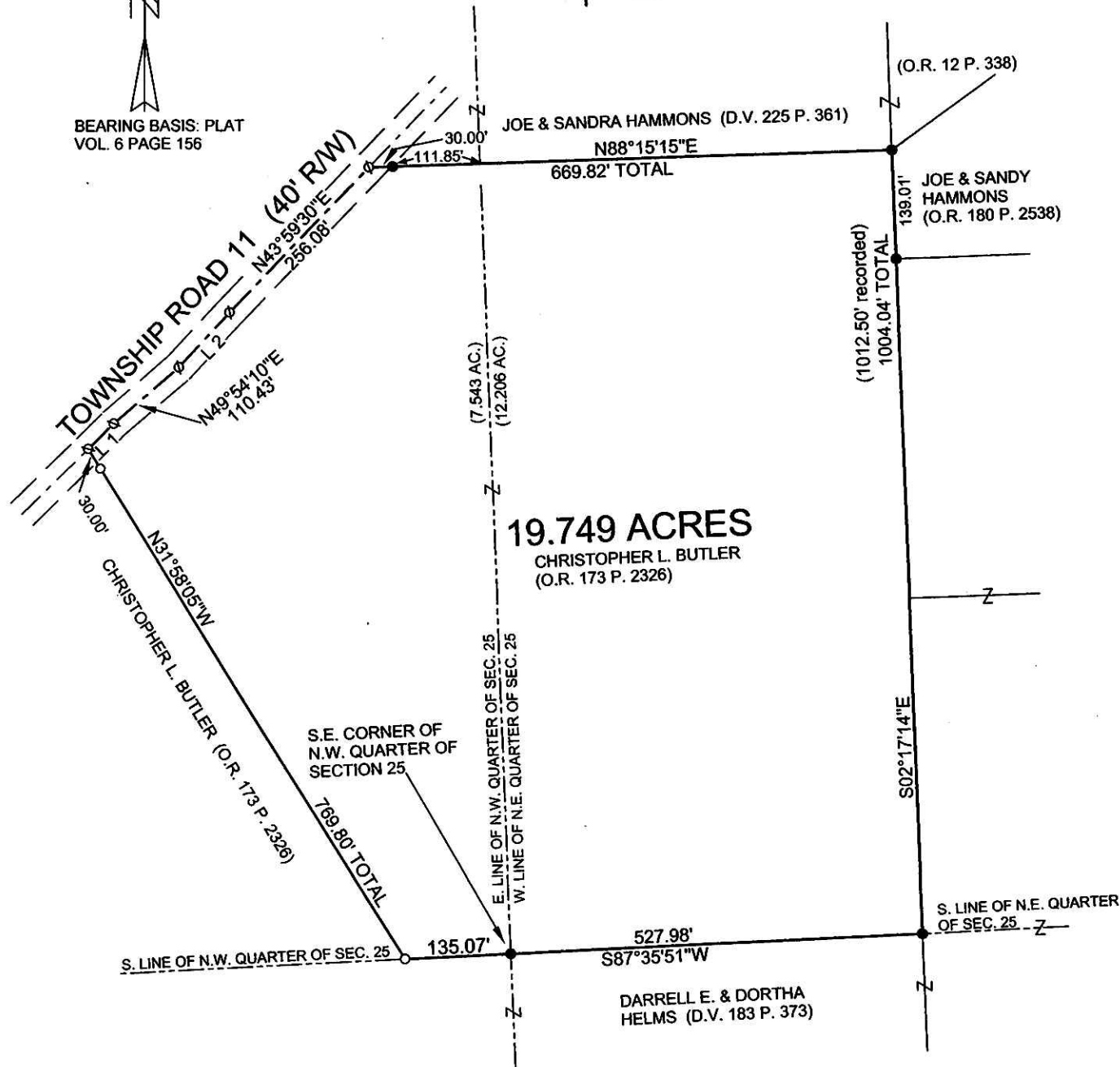
SURVEY FOR
KAUFMAN REALTY AND AUCTIONS
 RANGE 9W, TOWNSHIP 8N, N.E. & N.W. QUARTERS OF SECTION 25,
 RICHLAND TOWNSHIP, HOLMES COUNTY, OHIO



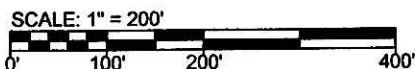
BEARING BASIS: PLAT
 VOL. 6 PAGE 156

201100074255
 Filed for Record in
 HOLMES COUNTY, OH
 ANITA HALL, COUNTY RECORDER
 11-30-2011 At 11:41 am.
 SMALL PLAT 40.00
 OR Book 19 Page 1961 - 1961
 OR 230 p 381

DRAWN BY: SRV




Line	Bearing	Distance
1	N45°32'50\"E	46.34'
2	N42°59'50\"E	95.38'



LEGEND

- IRON PIN FOUND
- Ø 2 1/2" MAG NAIL SET
- 5/8" x 30" IRON PIN SET W/
 PLASTIC CAP STAMPED
 "VANCE 7922"



REFERENCE MATERIALS:
 HOLMES COUNTY GIS
 ALL DEEDS AS SHOWN
 PLAT VOL. 6 PAGE 156
 PLAT VOL. 19 PAGE 33
 PLAT VOL. 19 PAGE 124

PLAT APPROVED

11/30/2011

CERTIFICATION: WE HEREBY CERTIFY THAT THE FOREGOING SURVEY WAS PREPARED FROM ACTUAL FIELD MEASUREMENTS, IN ACCORDANCE WITH CHAPTER 4733-37, OHIO ADMINISTRATION CODE.

Samuel R. Vance
 SAMUEL R. VANCE
 REGISTERED SURVEYOR NO. 7922

OCTOBER 31, 2011