

CLARK TOWNSHIP
 S.W. QTR. SECTION 11
 N.W. QTR. SECTION 20
 T-8 N; R-5 W
 HOLMES COUNTY, OHIO

SURVEYED FOR: MAHLON MULLET


REFERENCES

- O.R. VOL. 171 PAGE 892
- O.R. VOL. 194 PAGE 1676
- PLAT VOL. 8 PAGE 212
- PLAT VOL. 18 PAGE 437
- BEARINGS FROM PLAT VOL. 18 PAGE 437

Instrument 201100073502 OR Book Page 19 1921

201100073502
 Filed for Record in
 HOLMES COUNTY, OH
 ANITA HALL, COUNTY RECORDER
 10-07-2011 At 10:04 am.
 SMALL PLAT 40.00
 OR Book 19 Page 1921 - 1921
 ORV 229 pg 11

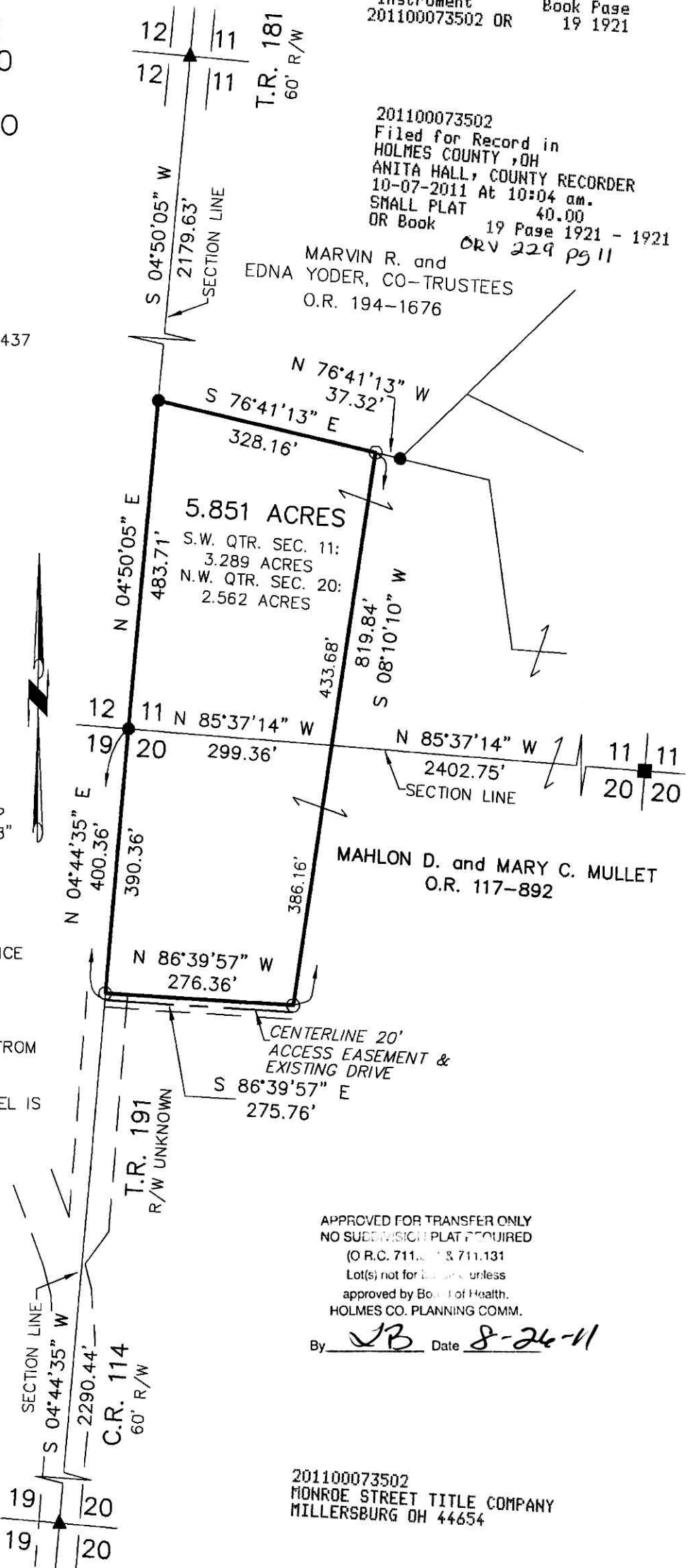
MARVIN R. and
 EDNA YODER, CO-TRUSTEES
 O.R. 194-1676



SCALE: 1"=200'

- STONE FOUND
- ▲ R.R. SPIKE FOUND
- 5/8" REBAR FOUND UNLESS OTHERWISE NOTED
- 5/8" REBAR SET WITH I.D. CAP I.D. CAP MARKED "BAKER 6938"

NOTE: THE COUNTY ENGINEER'S OFFICE HAS NO SPECIFIC DISTANCE WHERE ABANDONMENT TAKES PLACE FOR T.R. 191. HOWEVER THEY DO HAVE A NOTE THAT MAINTENANCE IS TO PROCEED FOR 0.07 MILES (369.6') FROM THE INTERSECTION OF T.R. 191 AND C.R. 114. THIS DISTANCE IS AT THE EXISTING DRIVE AND THE NEW PARCEL IS ADJOINING SAID DRIVE.



APPROVED FOR TRANSFER ONLY
 NO SUBDIVISION PLAT REQUIRED
 (O.R.C. 711.01 & 711.131
 Lot(s) not for sale unless
 approved by Board of Health,
 HOLMES CO. PLANNING COMM.

By JB Date 8-26-11

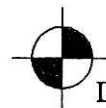
201100073502
 MONROE STREET TITLE COMPANY
 MILLERSBURG OH 44654

I CERTIFY THIS SURVEY TO BE CORRECT TO THE BEST OF MY KNOWLEDGE.

Donald C. Baker
 DONALD C. BAKER P.S. 6938
 DATE: AUG. 11, 2011
 FDB\CJG
 FILE NAME: WORK3-2011\S-370-11\ERZ

PLAT APPROVED

8/23/2011 RB



DONALD C. BAKER SURVEYING
 138 N. CLAY STREET
 MILLERSBURG, OHIO 44654
 PH. 330-674-4788
 FAX 330-674-6027