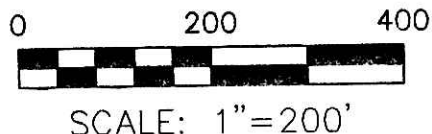


KNOX TOWNSHIP  
4TH. QTR., LOT 30  
T-9 N; R-9 W  
HOLMES COUNTY, OHIO

SURVEYED FOR: BOB MILLER REALTY

REFERENCES

O.R. VOL. 177 PAGE 481  
O.R. VOL. 201 PAGE 112  
O.R. VOL. 81 PAGE 878  
BEARINGS FROM PLAT VOL. 18 PAGE 20



SCALE: 1"=200'



201000067695  
Filed for Record in  
HOLMES COUNTY, OH  
ANITA HALL, COUNTY RECORDER  
08-31-2010 At 02:56 PM.  
SMALL PLAT 40.00  
OR Book 19 Page 1743 - 1743  
ORV 220 page 1360

201000067695  
HEARTLAND TITLE  
MILLERSBURG OH 44654

- STONE FOUND
- 5/8" REBAR FOUND UNLESS OTHERWISE NOTED
- 5/8" REBAR SET WITH I.D. CAP I.D. CAP MARKED "BAKER 6938"

T.R. 224  
UNKNOWN R/W

EXISTING 14' EASEMENT  
D.V. 201-442

DRIVEWAY

1/2" PIPE FOR SOUTH  
LINE OF EASEMENT FOUND  
11.95' WEST OF LINE  
AND 1645' +/- NORTH  
OF S.W. CORNER

BLANCHE M. BARNER  
O.R. 201-112

ROBERT J. II and  
MICHELE J. SKOLMUTCH  
O.R. 81-878

S 86°26'06" E  
699.28'

36.138 ACRES

NEAL W. BAKER, JR., TRUSTEE  
O.R. 219-2462  
FRANCES S. BAKER, TRUSTEE  
O.R. 177-481


30 29

1447.22'  
S 04°00'00" W

LOT LINE

2253.08'  
S 04°00'00" W

N 04°02'45" E  
2243.56'

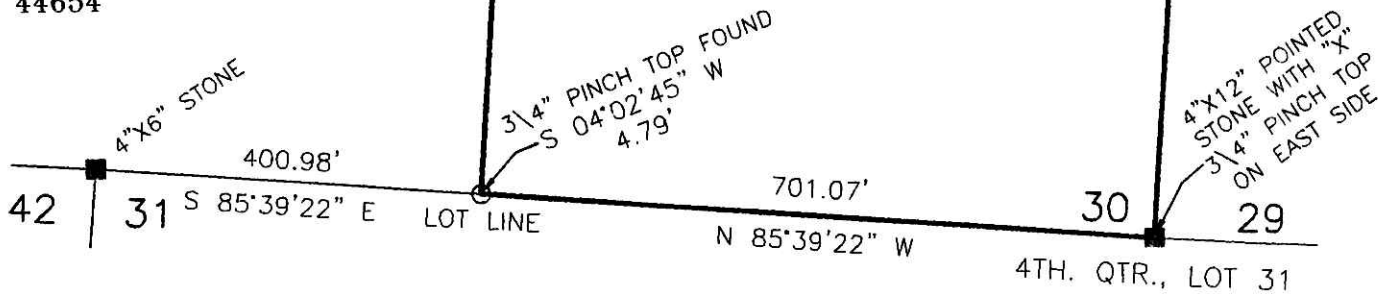


CERTIFY THIS SURVEY TO BE CORRECT  
TO THE BEST OF MY KNOWLEDGE.

JAMIE D. DARR P.S. 7755  
DATE: JULY 30, 2010  
JDD\CJG  
FILE NAME: WORK3\S-318-10\JDD-MLD



DONALD C. BAKER SURVEYING  
138 N. CLAY STREET  
MILLERSBURG, OHIO 44654  
PH. 330-674-4788  
FAX 330-674-6027



PLAT APPROVED

8-31-2010 Jz