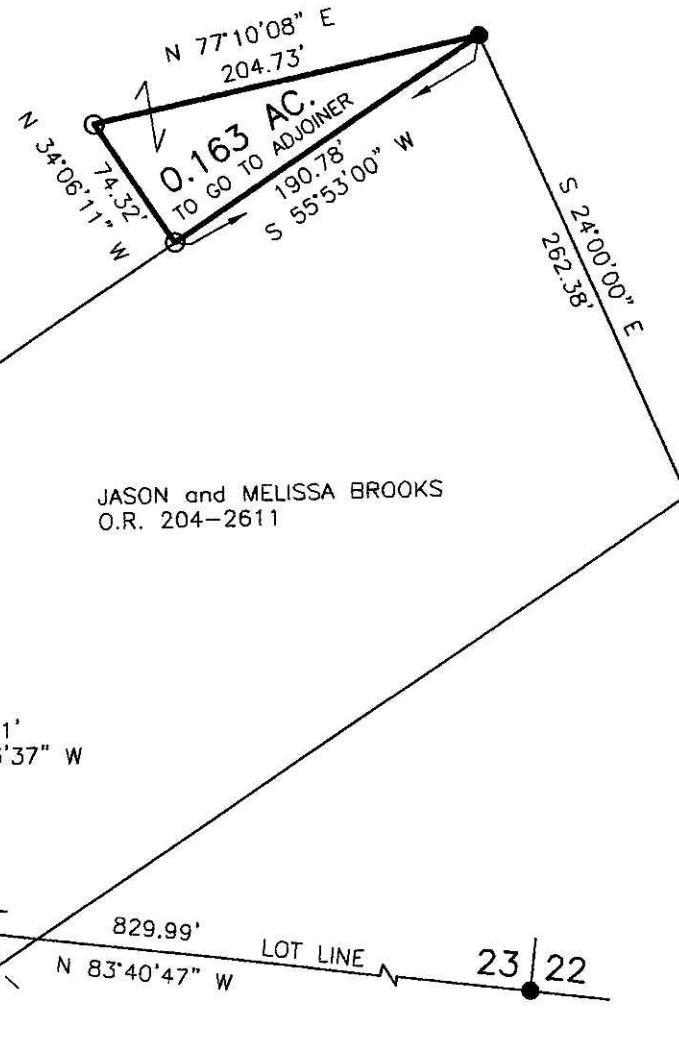


201000067226
 FRENCH RIDGE
 TITLE
 MILLERSBURG OH

MONROE TOWNSHIP
 4TH. QTR., LOT 23
 T-9 N; R-8 W
 HOLMES COUNTY, OHIO

SURVEYED FOR: JASON BROOKS


HOMER and WANDA F.
 ARNOLD
 D.V. 242-421
 D.V. 242-974



JASON and MELISSA BROOKS
 O.R. 204-2611

$\Delta=10^{\circ}50'39''$
 $R=1059.95'$
 $L=200.61'$
 $T=100.61'$
 $C\ LEN=200.31'$
 $BRG=N\ 38^{\circ}03'37''\ W$

MONROE TWP.
 T-9 N, R-8 W
 KILLBUCK TWP.
 T-8 N, R-8 W



SCALE: 1"=100'

- P.K. NAIL FOUND
- 5/8" REBAR FOUND UNLESS OTHERWISE NOTED
- 5/8" REBAR SET WITH I.D. CAP I.D. CAP MARKED "BAKER 6938"

REFERENCES

DEED VOL. 242 PAGE 974
 O.R. VOL. 204 PAGE 2611
 O.R. VOL. 164 PAGE 592
 PLAT VOL. 12 PAGE 188
 PLAT VOL. 16 PAGE 936

BEARINGS FROM PLAT VOL. 16 PAGE 936


Additional approval for this and any adjacent properties must be requested and granted prior to any future transfers by deed. Recording of this document does not waive the requirements of local Health District, Subdivision Regulations or other governing authorities which may be in effect at the time of any future deed transfer.

PLAT APPROVED

7/20/2010

201000067226
 Filed for Record in
 HOLMES COUNTY, OH
 ANITA HALL, COUNTY RECORDER
 07-28-2010 At 09:33 am.
 SMALL PLAT 40.00
 DR Book 19 Page 1731 - 1731

OR 219 p 2354



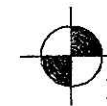
I CERTIFY THIS SURVEY TO BE CORRECT TO THE BEST OF MY KNOWLEDGE.

JAMIE D. DARR P.S. 7755

DATE: JULY 8, 2010

JDD/CJG

FILE NAME: WORK3\S-304-10\MLD



DONALD C. BAKER SURVEYING
 138 N. CLAY STREET
 MILLERSBURG, OHIO 44654
 PH. 330-674-4788
 FAX 330-674-6027