

RICHLAND TOWNSHIP
 S.E. QTR. SECTION 17
 T-8 N; R-9 W
 HOLMES COUNTY, OHIO

SURVEYED FOR: STEVE ANDREWS

REFERENCES


- DEED VOL. 272 PAGE 762
- DEED VOL. 277 PAGE 587
- O.R. VOL. 122 PAGE 832
- O.R. VOL. 191 PAGE 1347
- O.R. VOL. 200 PAGE 698
- PLAT VOL. 11 PAGE 190
- PLAT VOL. 15 PAGE 159
- PLAT VOL. 16 PAGE 54
- PLAT VOL. 19 PAGE 282

BEARINGS FROM PLAT VOL. 19 PAGE 282

200900064328
 Filed for Record in
 HOLMES COUNTY, OH
 ANITA HALL
 12-08-2009 At 12:53 pm.
 SMALL PLAT 40.00
 OR Book 19 Page 1609 - 1609

OR 215p 977


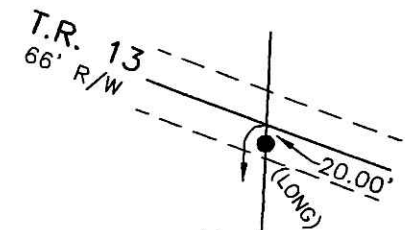
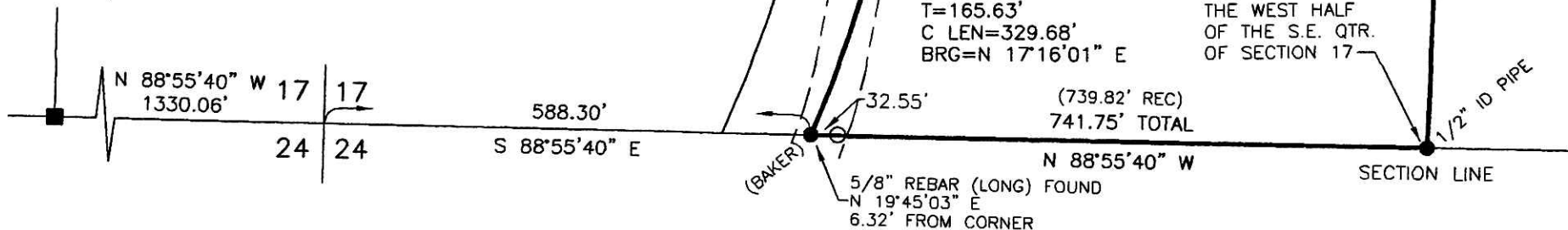
200900064328
 FRENCH RIDGE
 TITLE
 MILLERSBURG OH


 DONALD C. BAKER SURVEYING
 138 N. CLAY STREET
 MILLERSBURG, OHIO 44654
 PH. 330-674-4788
 FAX 330-674-6027

THE BOARD OF COMMISSIONERS
 OF THE HOLMES COUNTY
 PARK DISTRICT
 O.R. 191-1347

13.000 ACRES
 KENNETH D. and LISA K. MILLS
 D.V. 277-587

ELI A. YODER
 ALVIN A. YODER
 D.V. 272-762
 O.R. 122-832



SCALE: 1"=200'

- STONE FOUND
- 5/8" REBAR FOUND
UNLESS OTHERWISE NOTED
- 5/8" REBAR SET WITH I.D. CAP
I.D. CAP MARKED "BAKER 6938"



I CERTIFY THIS SURVEY TO BE CORRECT TO THE BEST OF MY KNOWLEDGE.

A.L.G.
 AARON L. GERBER P.S. 8379
 DATE: NOV. 4, 2009
 ALG/KES
 FILE NAME: WORK3\S-534-09\ERZ

PLAT APPROVED

12/4/2009