

WALNUT CREEK TOWNSHIP
 1ST. QTR., LOT 15
 T-9 N; R-5 W
 HOLMES COUNTY, OHIO

SURVEYED FOR: TOM MILLER

Instrument 200900063992 OR Book Page 19 1600

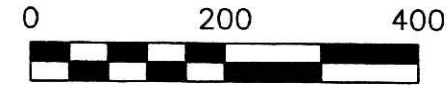
200900063992
 Filed for Record in
 HOLMES COUNTY, OH
 ANITA HALL
 11-13-2009 At 08:51 am.
 SMALL PLAT 40.00
 OR Book 19 Page 1600 - 1600
 ORv 214 page 2830

REFERENCES

O.R. VOL. 130 PAGE 754
 PLAT VOL. 18 PAGE 455
 PLAT VOL. 19 PAGE 1133
 BEARINGS FROM PLAT VOL. 18 PAGE 455

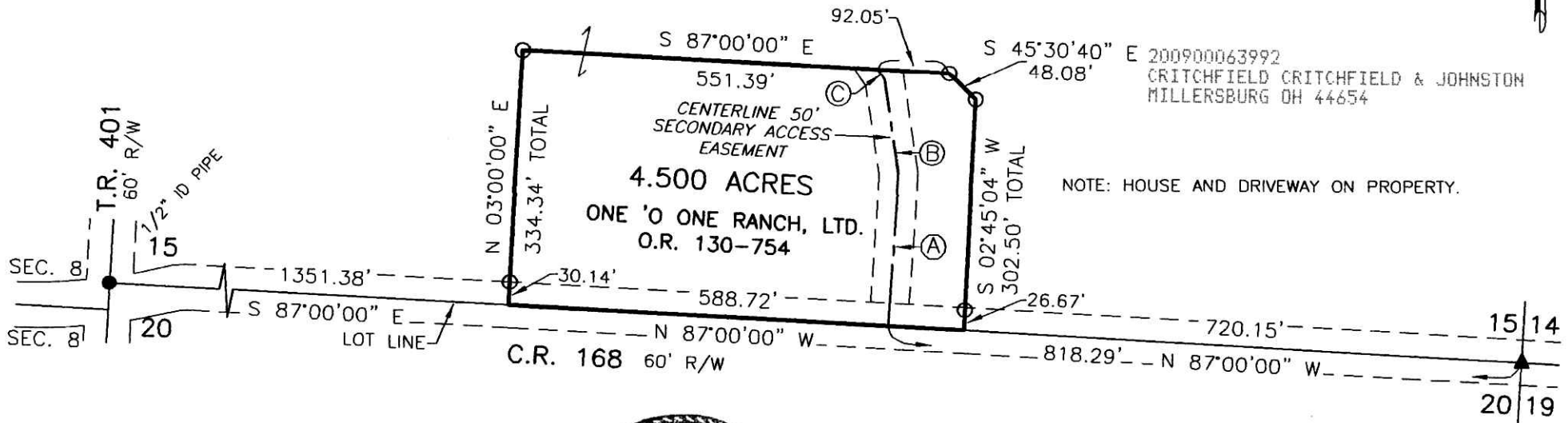
CENTERLINE 50' SECONDARY
 ACCESS EASEMENT

- (A) N 03°55'39" E 199.28'
- (B) N 08°45'21" W 125.70'
- (C) N 33°20'31" W 14.94'



SCALE: 1"=200'

- ▲ R.R. SPIKE FOUND
- 5/8" REBAR FOUND UNLESS OTHERWISE NOTED
- 5/8" REBAR SET WITH I.D. CAP I.D. CAP MARKED "BAKER 6938"



NOTE: HOUSE AND DRIVEWAY ON PROPERTY.

I CERTIFY THIS SURVEY TO BE CORRECT TO THE BEST OF MY KNOWLEDGE.

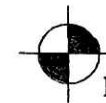
Donald C. Baker
 DONALD C. BAKER P.S. 6938

DATE: OCT. 7, 2009
 FDB\KES
 FILE NAME: WORK3\S-470-09\ERZ



PLAT APPROVED

10/29/2009



DONALD C. BAKER SURVEYING
 138 N. CLAY STREET
 MILLERSBURG, OHIO 44654
 PH. 330-674-4788
 FAX 330-674-6027