

PLAT OF CORRECTION
 KILLBUCK TOWNSHIP
 N.W. & S.W. QTRS. SECTION 4
 T-8 N; R-7 W
 HOLMES COUNTY, OHIO

SURVEYED FOR: WES ROBISON

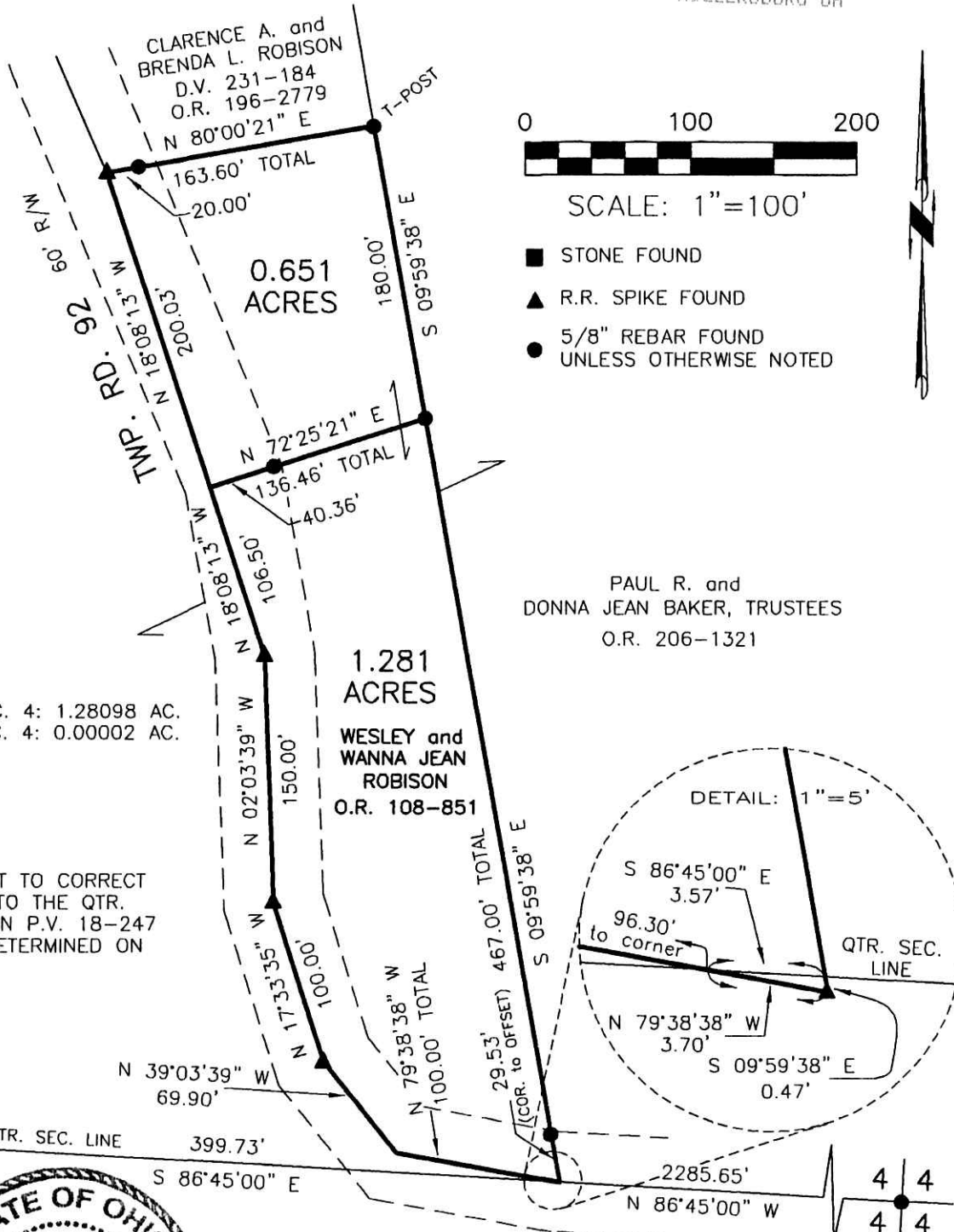
REFERENCES

- O.R. VOL. 108 PAGE 851
- O.R. VOL. 196 PAGE 2779
- O.R. VOL. 206 PAGE 1321
- PLAT VOL. 18 PAGE 247
- PLAT VOL. 19 PAGE 1366

BEARINGS FROM PLAT VOL. 19 PAGE 1366

200900063908
 Filed for Record in
 HOLMES COUNTY, OH
 ARITA HALL
 11-06-2009 At 02:34 pm.
 SMALL PLAT 40.00
 OR Book 19 Page 1599 - 1599
 OR 214 p 2401

200900063908
 SAMUEL M
 STEIMEL ATTY
 MILLERSBURG OH



0 100 200



SCALE: 1"=100'

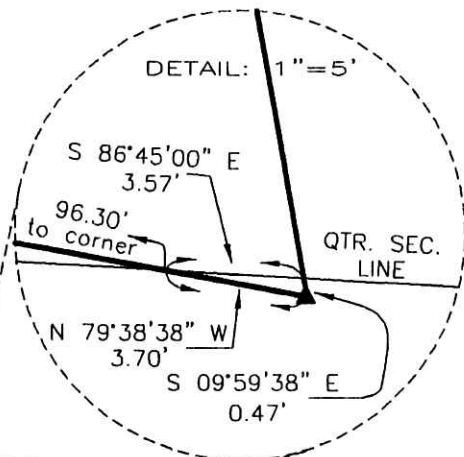
- STONE FOUND
- ▲ R.R. SPIKE FOUND
- 5/8" REBAR FOUND
- UNLESS OTHERWISE NOTED

PAUL R. and
 DONNA JEAN BAKER, TRUSTEES
 O.R. 206-1321

N.W. QTR. SEC. 4: 1.28098 AC.
 S.W. QTR. SEC. 4: 0.00002 AC.


1.281
 ACRES
 WESLEY and
 WANNA JEAN
 ROBISON
 O.R. 108-851

NOTE: THIS PLAT TO CORRECT
 DATA RELATIVE TO THE QTR.
 SECTION LINE ON P.V. 18-247
 TO THE DATA DETERMINED ON
 P.V. 19-1366.



5 | 4
 5 | 4

4 | 4
 4 | 4



PLAT APPROVED

11-4-09 *DF*

APPROVED FOR TRANSFER ONLY
 NO SUBDIVISION PLAT REQUIRED
 (O.R.C. 711.001 & 711.131
 Lot(s) not for building unless
 approved by Board of Health.
 HOLMES CO. PLANNING COMM.
 By *JB* Date *11-4-09*

I CERTIFY THIS SURVEY TO BE CORRECT
 TO THE BEST OF MY KNOWLEDGE.

Donald C. Baker
 DONALD C. BAKER P.S. 6938
 DATE: FEB. 2, 2009
 FILE NAME: WORK3\S-ROBISON-09\ERZ



DONALD C. BAKER SURVEYING
 138 N. CLAY STREET
 MILLERSBURG, OHIO 44654
 PH. 330-674-4788
 FAX 330-674-6027