

RETRACEMENT SURVEY OF D.V. 272-797, TRACTS 2 & 4

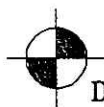
VILLAGE OF WALNUT CREEK
 PART OF LOT 56
 PART OF OUTLOT 21
 (SAMUEL H. MILLER ADDITION)


WALNUT CREEK TOWNSHIP
 N.W. QTR. SECTION 20
 T-9 N; R-5 W
 HOLMES COUNTY, OHIO

SURVEYED FOR: DOYLE MILLER

REFERENCES

- DEED VOL. 151 PAGE 483
- DEED VOL. 177 PAGE 550
- DEED VOL. 272 PAGE 797
- O.R. VOL. 189 PAGE 103
- O.R. VOL. 191 PAGE 1173
- PLAT VOL. 2 PAGES 2 & 288
- PLAT VOL. 3 PAGE 3
- PLAT VOL. 4 PAGE 32
- PLAT VOL. 5 PAGE 119
- PLAT VOL. 15 PAGE 129
- PLAT VOL. 16 PAGE 31
- BEARINGS FROM PLAT VOL. 16 PAGE 31

 DONALD C. BAKER SURVEYING
 138 N. CLAY STREET
 MILLERSBURG, OHIO 44654
 PH. 330-674-4788
 FAX 330-674-6027



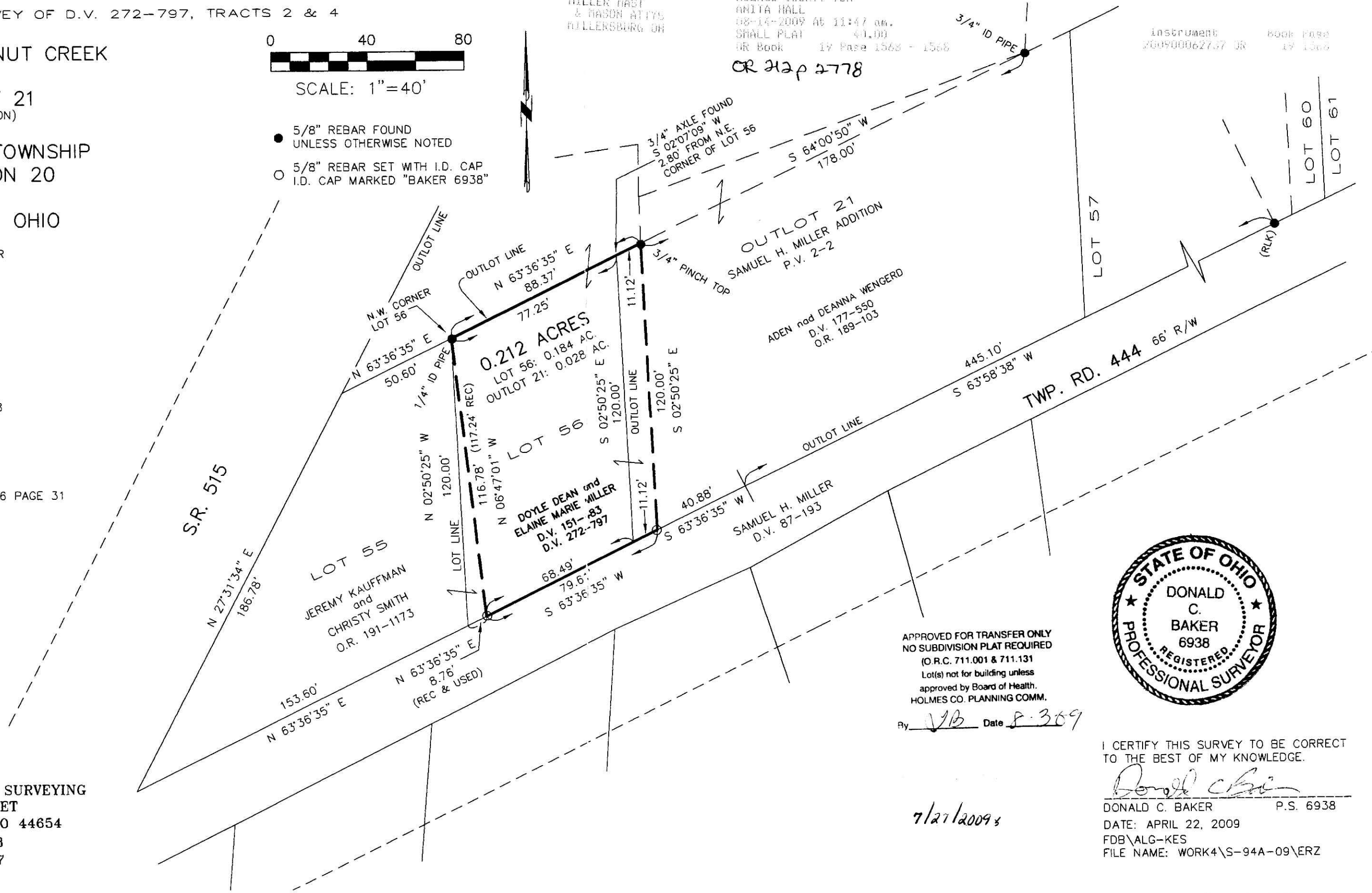
SCALE: 1"=40'

- 5/8" REBAR FOUND UNLESS OTHERWISE NOTED
- 5/8" REBAR SET WITH I.D. CAP I.D. CAP MARKED "BAKER 6938"

200900062737
 MILLER HAST
 & MASON ATTYS
 MILLERSBURG OH

200900062737
 Filed for Record in
 HOLMES COUNTY OH
 ANITA HALL
 08-14-2009 AT 11:47 am.
 SHALL PLAT \$1.00
 OR Book 19 Page 1568 - 1568
 CR Map 2778

Instrument 200900062737 OR Book Page 19 1568



APPROVED FOR TRANSFER ONLY
 NO SUBDIVISION PLAT REQUIRED
 (O.R.C. 711.001 & 711.131)
 Lot(s) not for building unless
 approved by Board of Health.
 HOLMES CO. PLANNING COMM.

By DB Date 8-3-09



I CERTIFY THIS SURVEY TO BE CORRECT TO THE BEST OF MY KNOWLEDGE.

Donald C. Baker
 DONALD C. BAKER P.S. 6938
 DATE: APRIL 22, 2009
 FDB\ALG-KES
 FILE NAME: WORK4\S-94A-09\ERZ

7/27/2009