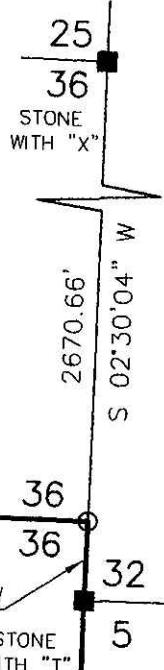


PAINT TOWNSHIP
S.E. QTR. SECTION 36
T-15 N; R-11 W
HOLMES COUNTY, OHIO

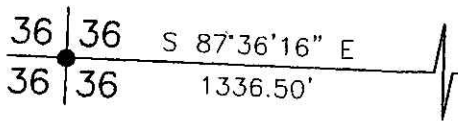
SURVEYED FOR: DAVE KAUFMAN REALTY

REFERENCES

- DEED VOL. 169 PAGE 349
- DEED VOL. 215 PAGE 458
- O.R. VOL. 205 PAGE 2880
- O.R. VOL. 209 PAGES 292 & 1902
- COURT REC. VOL. M2, PAGES 9 & 10
STARK COUNTY, OHIO
- PLAT VOL. 19 PAGE 1464
- BEARINGS ASSUMED



200900061816
HILLER HAST
& MASON ATTYS
MILLERSBURG OH



SCALE: 1"=400'

- STONE FOUND
- 5/8" REBAR FOUND
UNLESS OTHERWISE NOTED
- 5/8" REBAR SET WITH I.D. CAP
I.D. CAP MARKED "BAKER 6938"

THOMAS P. BERG
D.V. 215-458


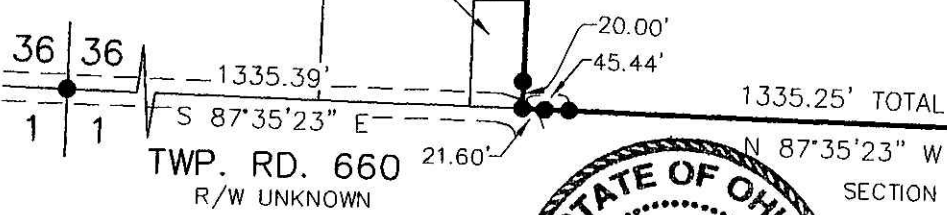
82.424 ACRES

- MARION ZURCHER
- VERNON ZURCHER
- ORION ZURCHER
- CARL ZURCHER
- D.V. 169-349
- ORION D. ZURCHER
- CARL F. ZURCHER
- MARION G. ZURCHER
- VERNON L. ZURCHER JR.
- CONNIE JO TIEFEL
- ASHLEY ZURCHER
- JAMEY K. ZURCHER
- ARNOLD M. RUTISHAUSER
- SONJA M. POELLOT
- D.V. 255-122
- O.R. 199-276
- O.R. 205-2880

ROBERT N. and MIRIAM MILLER
O.R. 209-292

ROBERT E. and NEVA J. YODER
O.R. 209-1902

200900061816
Filed for Record in
HOLMES COUNTY, OH
AHITA HALL
06-12-2009 At 02:58 PM.
S.M.L. PLAT 40.00
Plat Book 19 Page 1530 - 1530
OR 211, 151a, 152a, 152b, 152c-7



APPROVED FOR TRANSFER ONLY
NO SUBDIVISION PLAT REQUIRED
(O.R.C. 711.001 & 711.131
Lot(s) not for building unless
approved by Board of Health.
HOLMES CO. PLANNING COMM.

PLAT APPROVED

6-9-09 *JB*

By *JB* Date *6-11-09*

I CERTIFY THIS SURVEY TO BE CORRECT
TO THE BEST OF MY KNOWLEDGE.

Donald C. Baker
DONALD C. BAKER P.S.6938
DATE: APRIL 13, 2009
FDB\KES
FILE NAME: WORK4\S-120-09\ERZ

DONALD C. BAKER SURVEYING
138 N. CLAY STREET
MILLERSBURG, OHIO 44654
PH. 330-674-4788
FAX 330-674-6027