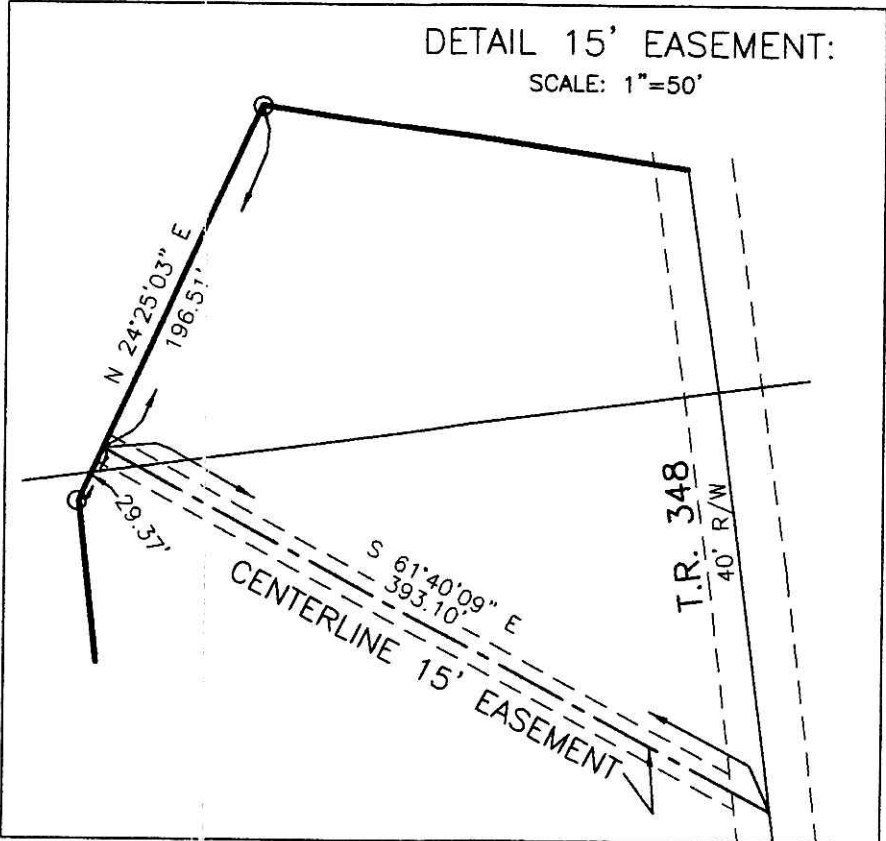
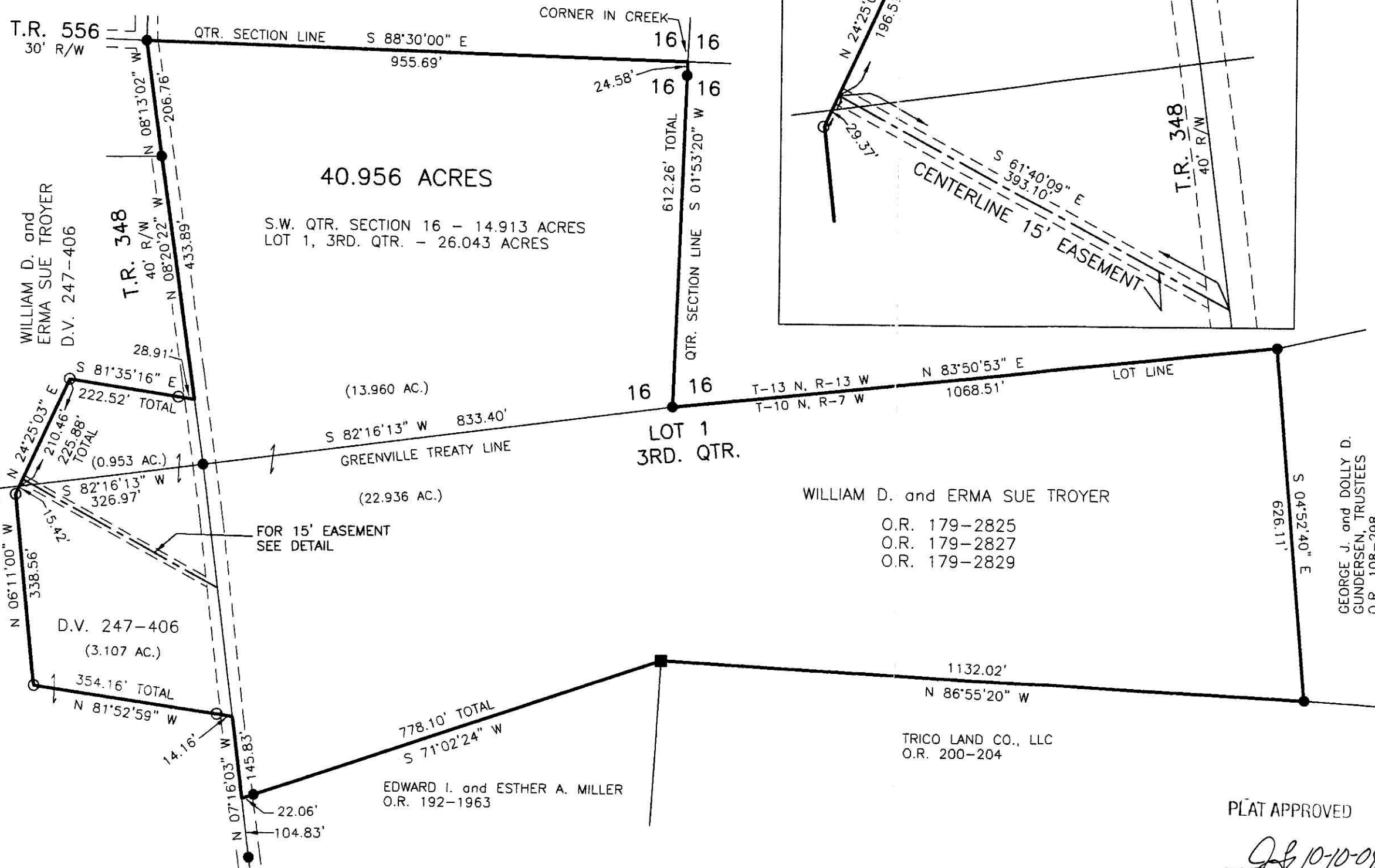


PRAIRIE TOWNSHIP
 S.W. QTR. SECTION 16
 T-13 N; R-13 W
 3RD. QTR., LOT 1
 T-10 N; R-7 W
 HOLMES COUNTY, OHIO
 SURVEYED FOR: BILL TROYER

REFERENCES

DEED VOL. 247 PAGE 406
 O.R. VOL. 6 PAGE 897
 O.R. VOL. 179 PAGE 2829
 O.R. VOL. 192 PAGE 1963
 O.R. VOL. 200 PAGE 204
 O.R. VOL. 108 PAGE 298
 PLAT VOL. 18 PAGE 621
 BEARINGS FROM PLAT VOL. 18 PAGE 621



SCALE: 1"=200'

- STONE FOUND
- 5/8" REBAR FOUND UNLESS OTHERWISE NOTED
- 5/8" REBAR SET WITH I.D. CAP I.D. CAP MARKED "BAKER 6938"

200800058834
 HOLMES CTY
 TITLE
 MILLERSBURG OH

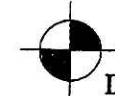


I CERTIFY THIS SURVEY TO BE CORRECT TO THE BEST OF MY KNOWLEDGE.

Donald C. Baker
 DONALD C. BAKER P.S. 6938
 DATE: MAY 1, 2008
 ALG\FDB
 FILE NAME: WORK3-2008\S-149-08\MLD

PLAT APPROVED

JB 10-10-08



DONALD C. BAKER SURVEYING
 138 N. CLAY STREET
 MILLERSBURG, OHIO 44654
 PH. 330-674-4788
 FAX 330-674-6027

Instrument 200800058834 DR Book Page 19 1409