

WALNUT CREEK TOWNSHIP
 N.W. QTR. SECTION 4
 N.E. QTR. SECTION 5
 T-9 N; R-4 W
 HOLMES COUNTY, OHIO
 SURVEYED FOR: JOHN CHUPP

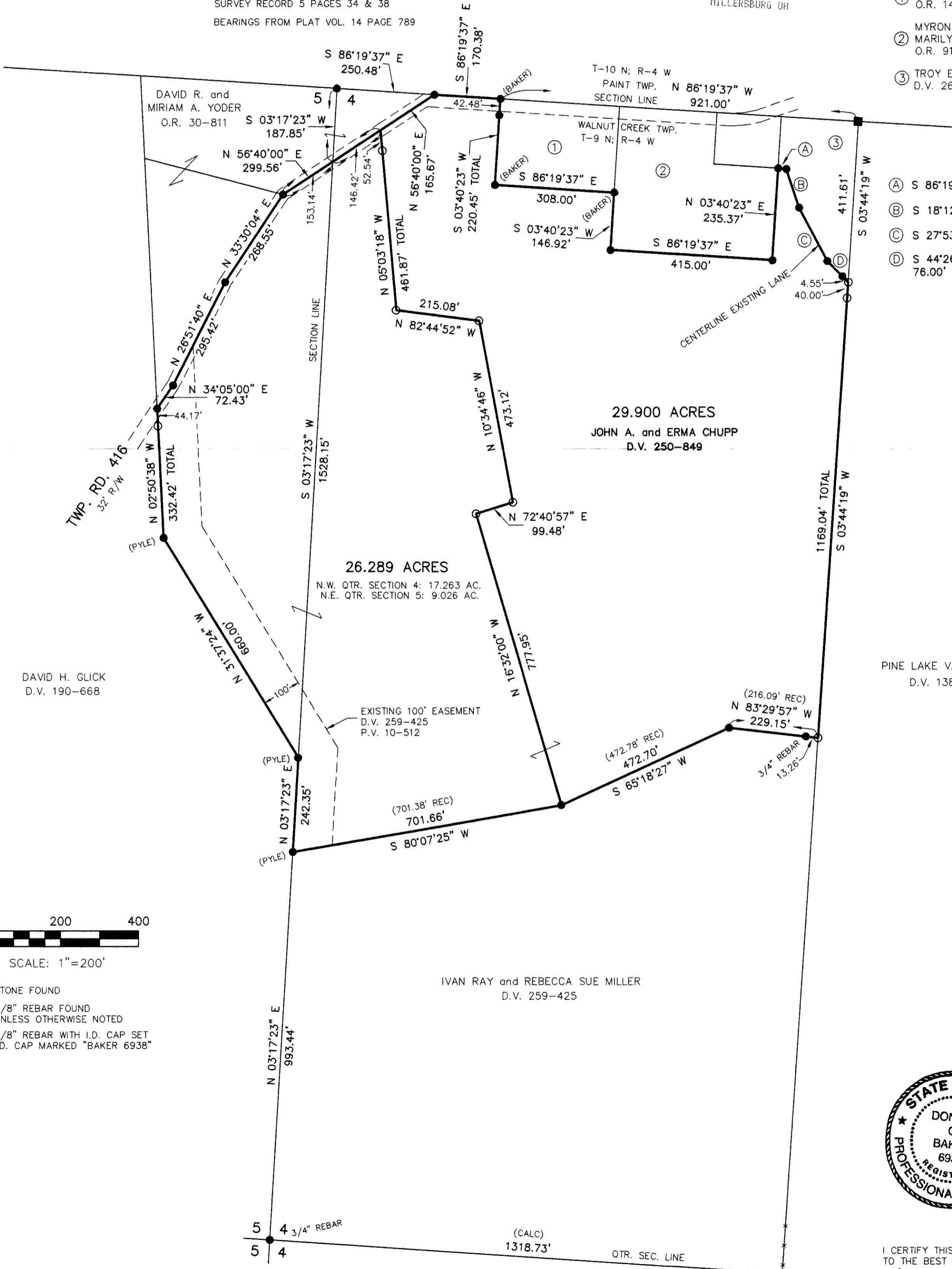
REFERENCES
 DEED VOL. 138 PAGE 167
 DEED VOL. 190 PAGE 668
 DEED VOL. 250 PAGE 849
 DEED VOL. 259 PAGE 425
 DEED VOL. 265 PAGE 855
 O.R. VOL. 30 PAGE 811
 O.R. VOL. 91 PAGE 259
 O.R. VOL. 145 PAGE 268
 PLAT VOL. 6 PAGE 10
 PLAT VOL. 10 PAGE 512
 PLAT VOL. 14 PAGES 117, 581 & 789
 PLAT VOL. 18 PAGE 586
 SURVEY RECORD 5 PAGES 34 & 38
 BEARINGS FROM PLAT VOL. 14 PAGE 789

Instrument 200800057396 OR Book Page 19 1352

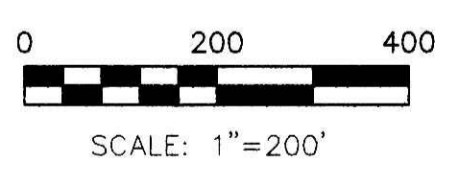
200800057396
 Filed for Record in
 HOLMES COUNTY, OH
 SALLY MILLER
 08-08-2008 At 11:44 am.
 PLAT MED 43.20
 OR Book 19 Page 1352 - 1352
 OR 206 pgs 413+417

200800057396
 MILLER TRST
 & MASON ATTYS
 MILLERSBURG OH


- ① JOSEPH D. and BETTY SUE CHUPP
O.R. 145-268
- ② MYRON R. and MARILYN R. WEAVER
O.R. 91-259
- ③ TROY E. and LINDA K. PHILLIPS
D.V. 265-855



- (A) S 86°19'37" E 21.00'
- (B) S 18°12'52" E 104.75'
- (C) S 27°53'50" E 154.53'
- (D) S 44°26'00" E 76.00' TOTAL



- STONE FOUND
- 5/8" REBAR FOUND UNLESS OTHERWISE NOTED
- 5/8" REBAR WITH I.D. CAP SET I.D. CAP MARKED "BAKER 6938"



DONALD C. BAKER SURVEYING
 138 N. CLAY ST.
 MILLERSBURG, OHIO, 44654
 PH. 330-674-4788
 FAX. 330-674-6027

STONE GONE
 CORNER CALCULATED
 PER P.V. 7-612

I CERTIFY THIS SURVEY TO BE CORRECT TO THE BEST OF MY KNOWLEDGE.
 Donald C. Baker
 DONALD C. BAKER P.S. 6938
 DATE: APRIL 2, 2008
 FDB\KES-ERZ
 File Name: WORK2\5-88-08\ERZ

PLAT APPROVED