


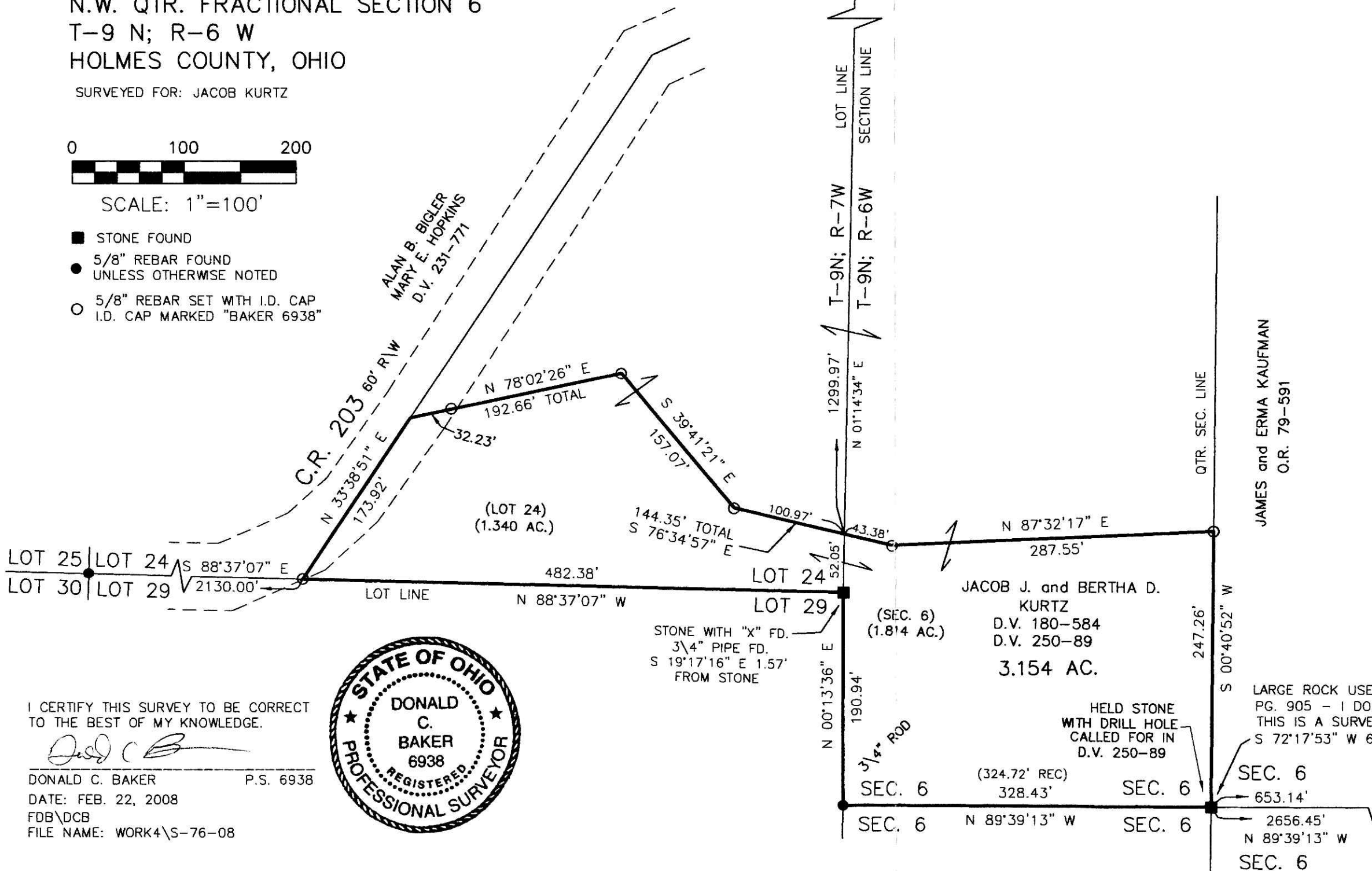
HARDY TOWNSHIP
1ST. QTR., LOT 24
T-9 N; R-7 W
N.W. QTR. FRACTIONAL SECTION 6
T-9 N; R-6 W
HOLMES COUNTY, OHIO

SURVEYED FOR: JACOB KURTZ



SCALE: 1"=100'

- STONE FOUND
- 5/8" REBAR FOUND UNLESS OTHERWISE NOTED
- 5/8" REBAR SET WITH I.D. CAP I.D. CAP MARKED "BAKER 6938"



LOT 19
LOT 24

LOT LINE
SECTION LINE
T-9N; R-7W
T-9N; R-6W

1299.97'
N 01°14'34" E
N 87°32'17" E
287.55'
N 89°39'13" W
328.43'
N 89°39'13" W
2656.45'
N 89°39'13" W
247.26'
S 00°40'52" W
190.94'
N 00°13'36" E
190.94'

QTR. SEC. LINE
JAMES and ERMA KAUFMAN
O.R. 79-591

JACOB J. and BERTHA D. KURTZ
D.V. 180-584
D.V. 250-89
3.154 AC.

STONE WITH "X" FD.
3 1/4" PIPE FD.
S 19°17'16" E 1.57'
FROM STONE

HELD STONE WITH DRILL HOLE CALLED FOR IN D.V. 250-89

LARGE ROCK USED BY P.V. 17 PG. 905 - I DON'T BELIEVE THIS IS A SURVEYORS STONE S 72°17'53" W 6.26' OF COR.

STONE FD. 4.43' SOUTH OF COR.

PLAT APPROVED

5/13/2008

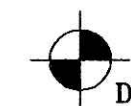
200800056406
Filed for Record in
HOLMES COUNTY, OH
SALLY MILLER
06-04-2008 At 11:35 am.
SMALL PLAT 40.00
OR Book 19 Page 1315 - 1315
OR 204 p 3046

200800056406
HOLMES CTY
TITLE
MILLERSBURG OH

REFERENCES

- DEED VOL. 231 PAGE 771
- DEED VOL. 250 PAGE 89
- O.R. VOL. 79 PAGE 591
- PLAT VOL. 17 PAGE 905
- PLAT VOL. 16 PAGE 116
- BEARINGS FROM PLAT VOL. 16 PAGE 116

Instrument Book Page
200800056406 OR 19 1315



DONALD C. BAKER SURVEYING
138 N. CLAY STREET
MILLERSBURG, OHIO 44654
PH. 330-674-4788
FAX 330-674-6027

I CERTIFY THIS SURVEY TO BE CORRECT TO THE BEST OF MY KNOWLEDGE.

Donald C. Baker

DONALD C. BAKER P.S. 6938
DATE: FEB. 22, 2008
FDB\DCB
FILE NAME: WORK4\S-76-08

