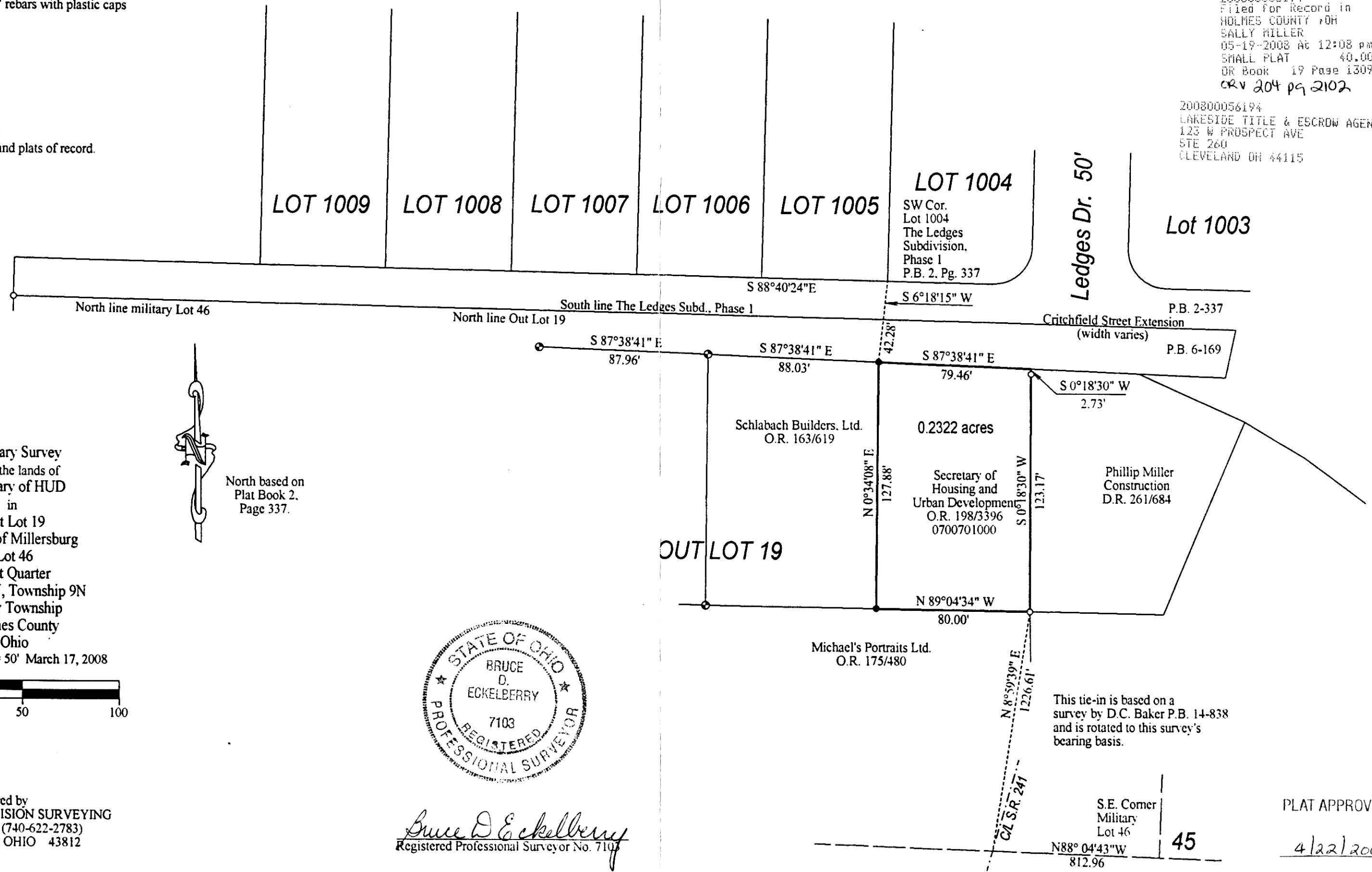


200800056194
Filed for Record in
HOLMES COUNTY, OH
SALLY MILLER
05-19-2008 At 12:08 pm.
SMALL PLAT 40.00
OR Book 19 Page 1309 - 1309
CRV 204 pg 2102

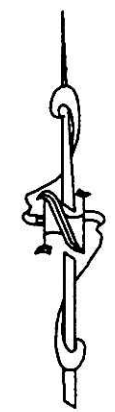
200800056194
LAKESIDE TITLE & ESCROW AGENCY
123 W PROSPECT AVE
STE 260
CLEVELAND OH 44115

- ⊙ = Recovered 3/4" steel pins
- = Recovered 5/8" rebars
- = Set 5/8" x 30" rebars with plastic caps


Research Data
Deeds, surveys and plats of record.



Boundary Survey
of all the lands of
Secretary of HUD
in
Out Lot 19
Village of Millersburg
Lot 46
First Quarter
Range 7W, Township 9N
Hardy Township
Holmes County
Ohio
Scale: 1" = 50' March 17, 2008



North based on
Plat Book 2,
Page 337.



Bruce D. Eckelberry
Registered Professional Surveyor No. 7103

Prepared by
AMERICAN PRECISION SURVEYING
450 South 4th St. (740-622-2783)
COSHOCKTON, OHIO 43812

S.E. Corner
Military
Lot 46
N88° 04'43" W
812.96

PLAT APPROVED
4/22/2008