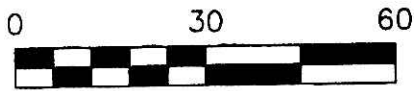


VILLAGE OF MILLERSBURG
 LOT 20 OF FAIRVIEW
 ALLOTMENT (P. 1-400)
 HARDY TOWNSHIP
 HOLMES COUNTY, OHIO

Instrument Book Page
 200800054938 OR 19 1260

SURVEYED FOR: FRANK ARNOLD



SCALE: 1"=30'




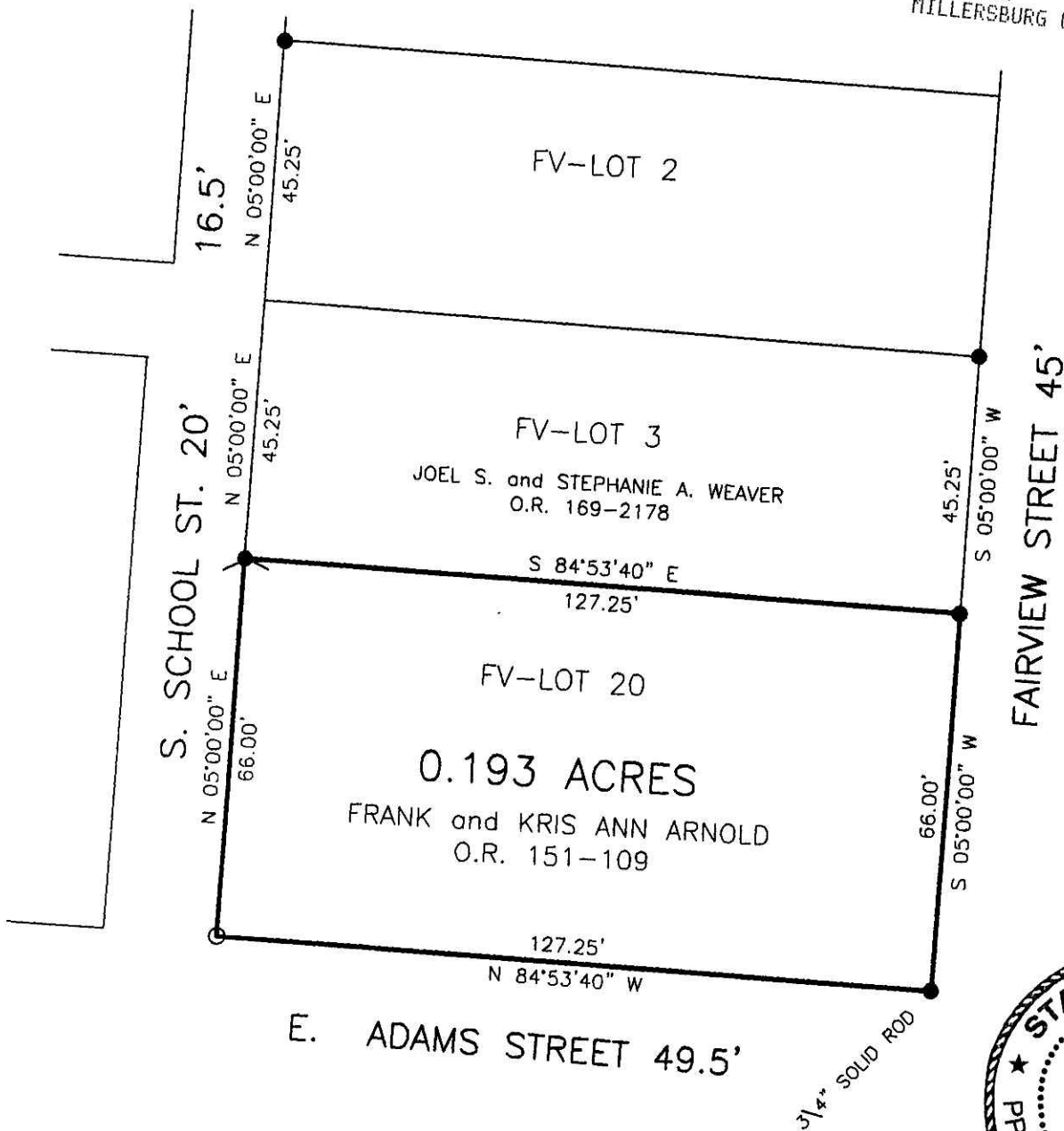
200800054938
 Filed for Record in
 HOLMES COUNTY, OH
 SALLY MILLER
 03-03-2008 At 10:56 am.
 SMALL PLAT 40.00
 OR Book 19 Page 1260 - 1260

OR 202 p 3430

- DRILL HOLE FOUND
- 5/8" REBAR FOUND
UNLESS OTHERWISE NOTED
- 5/8" REBAR SET WITH I.D. CAP
I.D. CAP MARKED "BAKER 6938"

REFERENCES
 O.R. VOL. 151 PAGE 109
 O.R. VOL. 169 PAGE 2178
 PLAT VOL. 1 PAGE 400
 BEARINGS FROM PLAT VOL. 18 PAGE 696

200800054938
 FRENCH RIDGE
 TITLE
 MILLERSBURG OH



DONALD C. BAKER SURVEYING
 138 N. CLAY STREET
 MILLERSBURG, OHIO 44654
 PH. 330-674-4788
 FAX 330-674-6027

PLAT APPROVED

2/27/2008

I CERTIFY THIS SURVEY TO BE CORRECT
 TO THE BEST OF MY KNOWLEDGE.

[Signature]
 JAMIE D. DARR P.S. 7755

DATE: NOVEMBER 28, 2007
 JDD\ALG
 FILE NAME: WORK3A\S-712-07\MLD