


200800054287
PAUL A
MILLER LAW
MILLERSBURG OH




SCALE: 1"=100'

- 5/8" REBAR FOUND
UNLESS OTHERWISE NOTED
- 5/8" REBAR SET WITH I.D. CAP
I.D. CAP MARKED "BAKER 6938"

200800054287
Filed for Record in
HOLMES COUNTY, OH
SALLY MILLER
01-22-2008 At 02:10 pm.
SMALL PLAT 40.00
DR Book 19 Page 1233 - 1233

OR 202 p 483

HARDY TOWNSHIP
N.W. QTR. SECTION 4
T-9 N; R-6 W
HOLMES COUNTY OHIO



REFERENCES

- DEED VOL. 214 PAGE 724
- O.R. VOL. 199 PAGE 509
- PLAT VOL. 19 PAGE 725
- PLAT VOL. 16 PAGE 136
- BEARINGS FROM
PLAT VOL. 19 PAGE 725

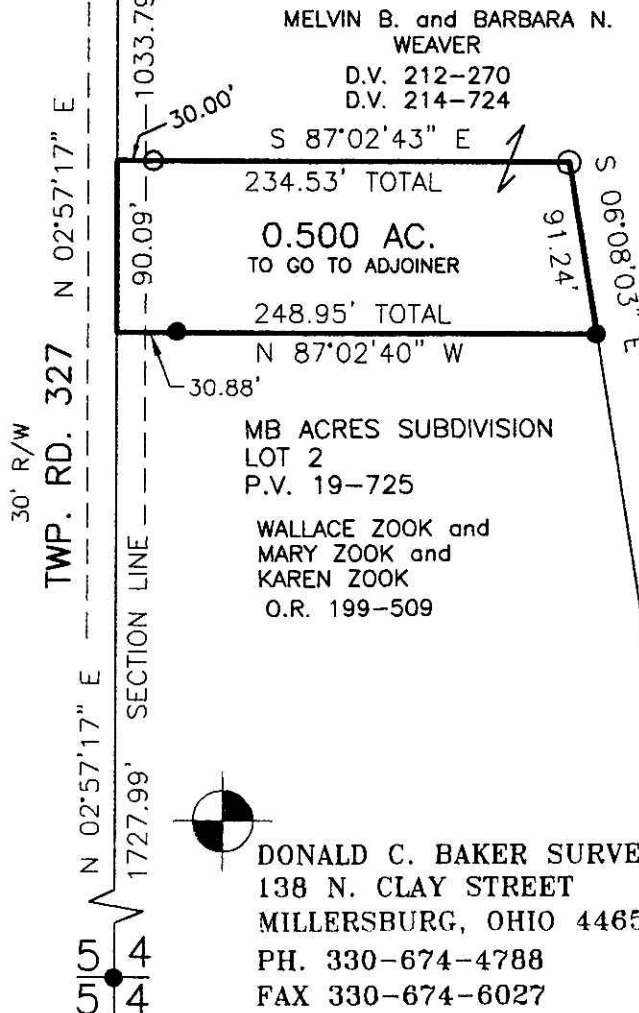


I CERTIFY THIS SURVEY TO BE CORRECT
TO THE BEST OF MY KNOWLEDGE.

Jamie D. Darr
JAMIE D. DARR P.S. 7755

DATE: DEC. 12, 2007

FILE NAME: WORK3A\S-441-05
S-724A-07



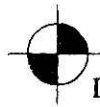
MELVIN B. and BARBARA N.
WEAVER
D.V. 212-270
D.V. 214-724

S 87°02'43" E
234.53' TOTAL
0.500 AC.
TO GO TO ADJOINER
248.95' TOTAL
N 87°02'40" W

MB ACRES SUBDIVISION
LOT 2
P.V. 19-725

WALLACE ZOOK and
MARY ZOOK and
KAREN ZOOK
O.R. 199-509

APPROVED FOR TRANSFER ONLY
NO SUBDIVISION PLAT REQUIRED
NO SURVEY (PLAT 711.131)
Building unless
Board of Health
PLANNING COMM.
M.H. Date 1-7-08



DONALD C. BAKER SURVEYING
138 N. CLAY STREET
MILLERSBURG, OHIO 44654
PH. 330-674-4788
FAX 330-674-6027

PLAT APPROVED

1/3/2008