


VILLAGE OF KILLBUCK
 KILLBUCK TOWNSHIP
 SECTION 15
 T-8 N; R-7 W
 HOLMES COUNTY, OHIO
 SURVEYED FOR: DALE HAWKINS

REFERENCES

DEED VOL. 225 PAGE 614	PLAT VOL. 19 PAGE 454
DEED VOL. 251 PAGE 14	PLAT VOL. 17 PAGE 647
DEED VOL. 255 PAGE 680	PLAT VOL. 18 PAGE 728
O.R. VOL. 188 PAGE 366	PLAT VOL. 2 PAGE 65
O.R. VOL. 60 PAGE 370	PLAT VOL. 7 PAGE 197
O.R. VOL. 186 PAGE 2521	PLAT VOL. 10 PAGE 338
O.R. VOL. 184 PAGE 1264	BEARINGS FROM
	PLAT VOL. 17 PAGE 647



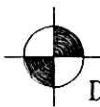
SCALE: 1"=50'

- 5/8" REBAR FOUND UNLESS OTHERWISE NOTED
- 5/8" REBAR SET WITH I.D. CAP I.D. CAP MARKED "BAKER 6938"



I CERTIFY THIS SURVEY TO BE CORRECT TO THE BEST OF MY KNOWLEDGE.

J. D. Darr
 JAMIE D. DARR P.S. 7755
 DATE: SEPT. 6, 2007
 JDD\AEG
 FILE NAME: WORK3\S-538-07



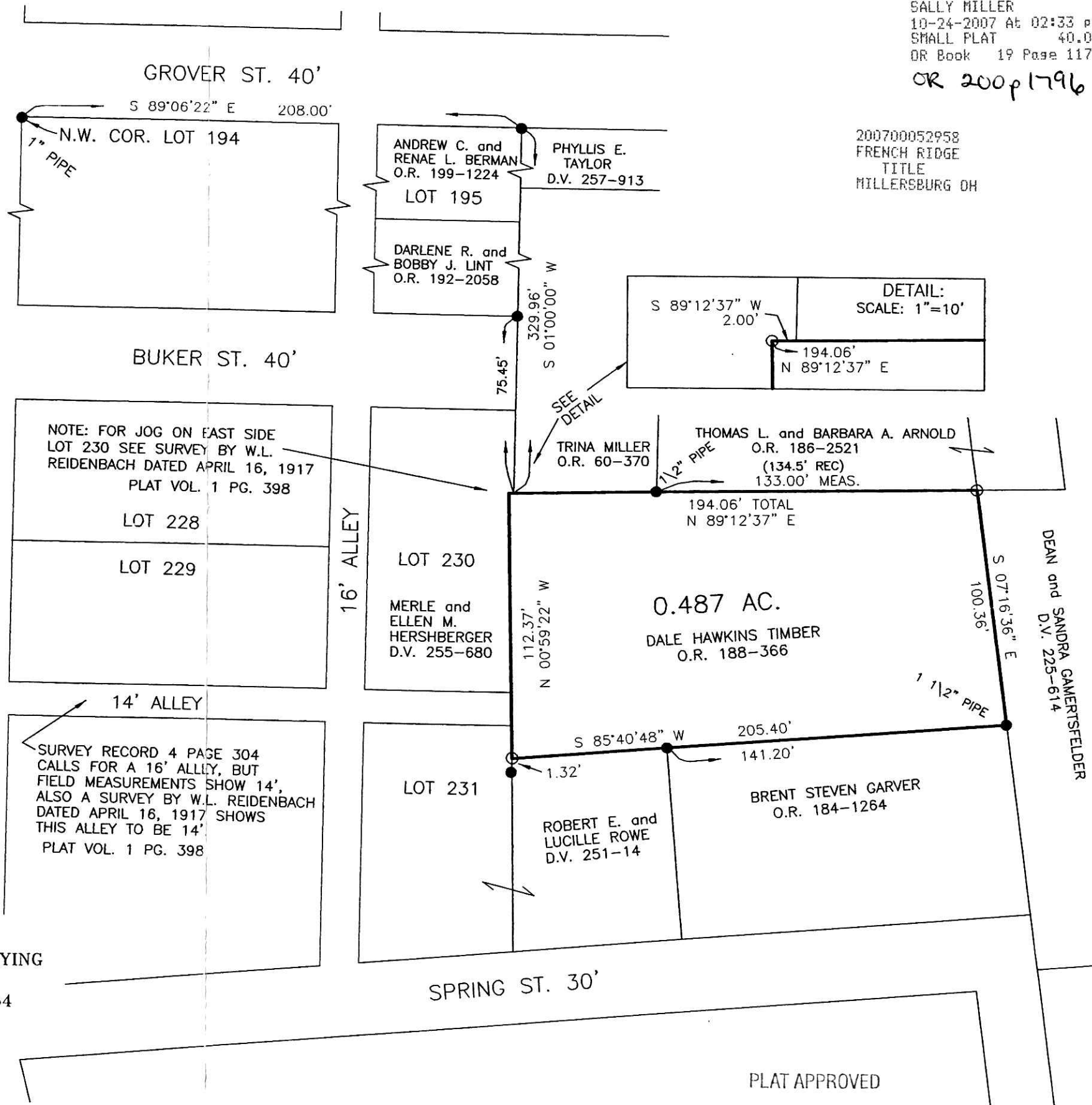
DONALD C. BAKER SURVEYING
 138 N. CLAY STREET
 MILLERSBURG, OHIO 44654
 PH. 330-674-4788
 FAX 330-674-6027

200700052958
 Filed for Record in
 HOLMES COUNTY, OH
 SALLY MILLER
 10-24-2007 At 02:33 pm.
 SMALL PLAT 40.00
 OR Book 19 Page 1170 - 1170
 OR 200p1796

200700052958
 FRENCH RIDGE
 TITLE
 MILLERSBURG OH

Instrument 200700052958 OR Book Page 19 1170

MAIN ST. 60'



PLAT APPROVED

10/19/2007