


MECHANIC TOWNSHIP  
 N.E. QTR. FRACTIONAL SECTION 13  
 T-8 N; R-6 W  
 HOLMES COUNTY, OHIO

SURVEYED FOR: NOAH MILLER

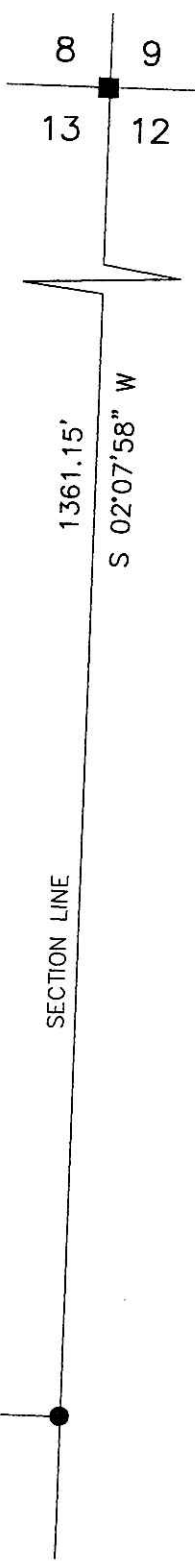
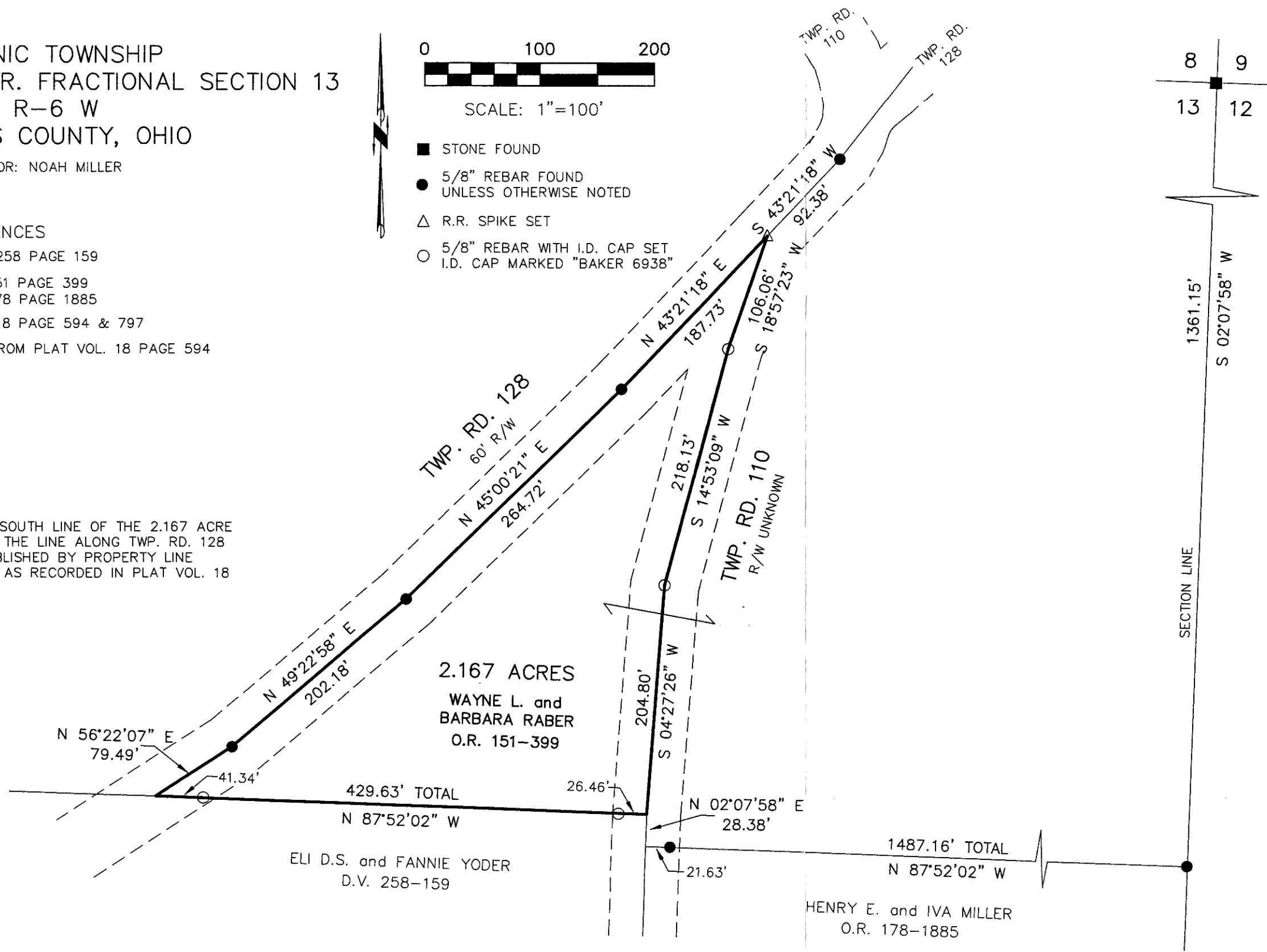
REFERENCES

- DEED VOL. 258 PAGE 159
- O.R. VOL. 151 PAGE 399
- O.R. VOL. 178 PAGE 1885
- PLAT VOL. 18 PAGE 594 & 797
- BEARINGS FROM PLAT VOL. 18 PAGE 594

NOTE: THE SOUTH LINE OF THE 2.167 ACRE TRACT AND THE LINE ALONG TWP. RD. 128 WERE ESTABLISHED BY PROPERTY LINE AGREEMENT AS RECORDED IN PLAT VOL. 18 PAGE 594.



- STONE FOUND
- 5/8" REBAR FOUND UNLESS OTHERWISE NOTED
- △ R.R. SPIKE SET
- 5/8" REBAR WITH I.D. CAP SET I.D. CAP MARKED "BAKER 6938"




Instrument Book Page  
 200700052721 OR 19 1160

200700052721  
 Filed for Record in  
 HOLMES COUNTY, OH  
 SALLY MILLER  
 10-10-2007 At 12:49 pm.  
 SMALL PLAT 40.00  
 OR Book 19 Page 1160 - 1160  
 ORV 200 page 675

APPROVED FOR TRANSFER ONLY  
 NO SUBDIVISION PLAT REQUIRED  
 (O.R.C. 711.001 & 711.131)  
 Lot(s) not for building unless  
 approved by Board of Health.  
 HOLMES CO. PLANNING COMM.

By *[Signature]* Date 12/2/07

200700052721  
 PAUL MILLER ATTY  
 MILLERSBURG OH



I CERTIFY THIS SURVEY TO BE CORRECT TO THE BEST OF MY KNOWLEDGE.

*[Signature]*  
 JAMIE D. DARR P.S. 7755  
 DATE: AUG. 23, 2007

JDD\AEG  
 File Name: WORK2\S-526-07\ERZ

DONALD C. BAKER SURVEYING  
 138 N. CLAY ST.  
 MILLERSBURG, OHIO, 44654  
 PH. 330-674-4788  
 FAX. 330-674-6027

PLAT APPROVED  
*9/18/2007*