

**SURVEY FOR**  
**JERRY HALVERSON**  
 RANGE 7 W, TOWNSHIP 9 N, QUARTER TOWNSHIP 3, LOT 7,  
 HARDY TOWNSHIP, HOLMES COUNTY, OHIO


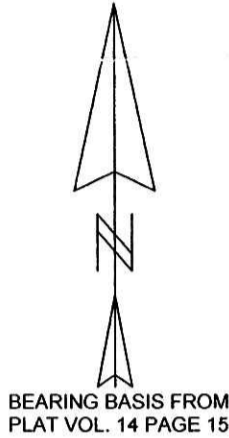
Instrument Book Page  
 200700048844 DR 19 967

Scale 1"= 100' Date 03-01-07 P.B. P. D.V. 270 P. 707 Drawn By SRV

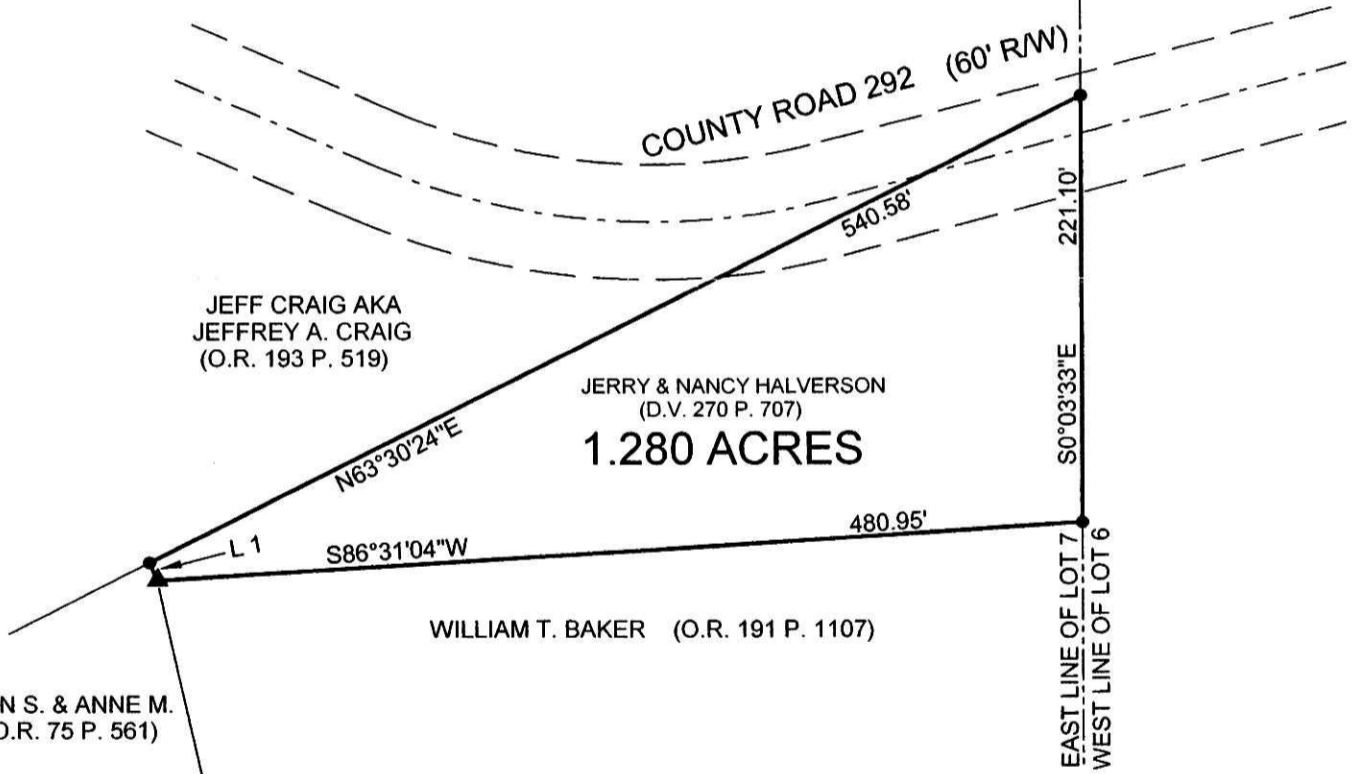
200700048844  
 Filed for Record in  
 HOLMES COUNTY OH  
 SALLY MILLER  
 03-15-2007 At 12:37 pm.  
 SMALL PLAT 40.00  
 OR Book 19 Page 967 - 967  
 ORV 195 page 1439

200700048844  
 SERVICE FIRST TITLE  
 142 W LIBERTY ST STE 2A  
 WOODSTER OH 44691

LOT 2    LOT 1  
 ───┬───  
 LOT 7    LOT 6



REFERENCE MATERIALS:  
 TAX MAPS  
 ALL DEEDS AS SHOWN  
 PLAT VOL. 14 PAGE 15  
 PLAT VOL. 10 PAGE 461  
 PLAT VOL. 5 PAGE 104  
 PLAT VOL. 10 PAGE 866  
 PLAT VOL. 19 PAGE 792



Line	Bearing	Distance
1	N23°26'54"W	9.99'

**LEGEND**

- 5/8" IRON PIN FOUND
- STONE FOUND
- ▲ AXLE FOUND



PLAT APPROVED

*3/12/2007*

*Samuel W. Vance*  
 Registered Surveyor No. 6553

CERTIFICATION: We hereby certify that the foregoing survey was prepared from actual field measurements, in accordance with Chapter 4733-37, Ohio Administration Code.