

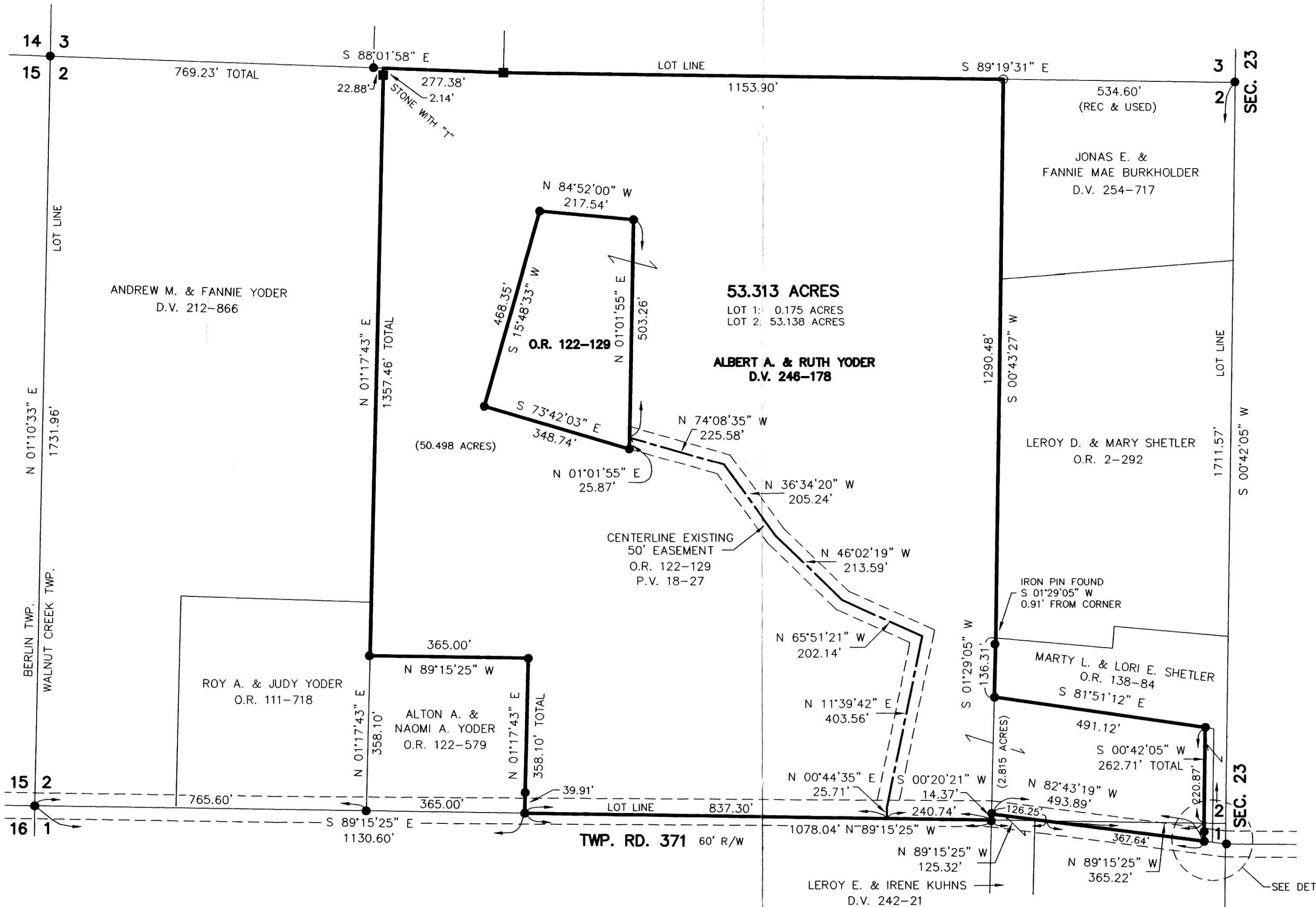
WALNUT CREEK TOWNSHIP
 3RD. QTR., LOTS 1 & 2
 T-9 N; R-5 W
 HOLMES COUNTY, OHIO

SURVEYED FOR: ALBERT YODER

200600045080
 Filed for Record in
 HOLMES COUNTY, OH
 SALLY MILLER
 08-07-2006 At 03:25 PM.
 PLAT MED 43.20
 OR Book 19 Page 782 - 782
 OR 196 page 3085

REFERENCES:


- DEED VOL. 212 PAGE 866
 - DEED VOL. 242 PAGE 21
 - DEED VOL. 246 PAGE 178
 - DEED VOL. 254 PAGE 717
 - O.R. VOL. 2 PAGE 292
 - O.R. VOL. 111 PAGE 718
 - O.R. VOL. 122 PAGES 129 & 579
 - O.R. VOL. 138 PAGE 84
 - PLAT VOL. 5 PAGE 31
 - PLAT VOL. 16 PAGE 640
 - PLAT VOL. 17 PAGE 656
 - PLAT VOL. 18 PAGES 27, 275 & 378
- BEARINGS FROM PLAT VOL. 18 PAGE 27



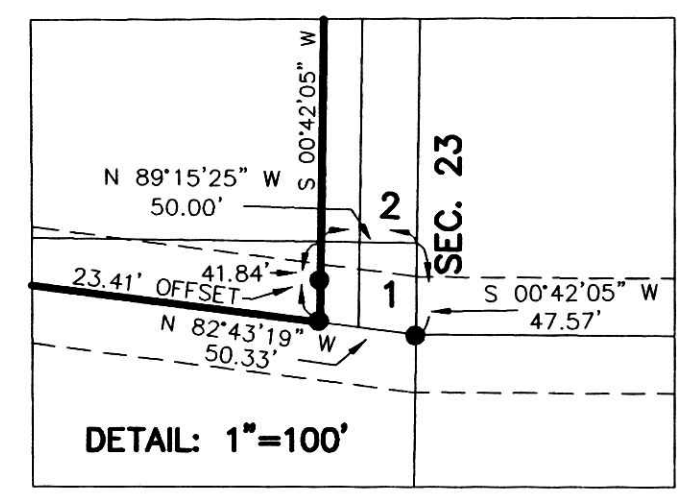
200600045080
 ALPHA LAND
 TITLE
 NEW PHILA, OH



I CERTIFY THIS SURVEY TO BE CORRECT
 TO THE BEST OF MY KNOWLEDGE.
 Donald C. Baker
 DONALD C. BAKER PS 6938
 DATE: JUNE 28, 2006
 FDB\NLP-AEG
 File Name: C:\WORK\S-433-06\ERZ



- STONE FOUND
- 5/8" REBAR FOUND UNLESS OTHERWISE NOTED
- 5/8" REBAR WITH I.D. CAP SET I.D. CAP MARKED "BAKER 6938"



DONALD C. BAKER SURVEYING
 138 N. CLAY ST.
 MILLERSBURG, OH 44654
 PH. 330-674-4788
 FAX: 330-674-6027

Instrument 200600045080 OR Book Page 19 782

PLAT APPROVED
1/20/2006