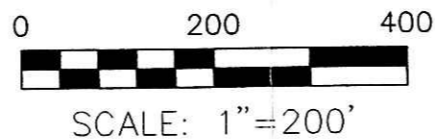


WASHINGTON TOWNSHIP
 N.E. QTR. SECTION 33
 N.W. QTR. SECTION 34
 T-20 N; R-15 W
 HOLMES COUNTY OHIO

SURVEYED FOR: TOM GILMAN

REFERENCES

- DEED VOL. 212 PAGE 44
- DEED VOL. 238 PAGE 931
- O.R. VOL. 183 PAGES 2812 & 2816
- O.R. VOL. 185 PAGE 1599
- PLAT VOL. 2 PAGES 402, 407 & 412
- PLAT VOL. 11 PAGE 198
- BEARINGS FROM PLAT VOL. 2 PAGE 402

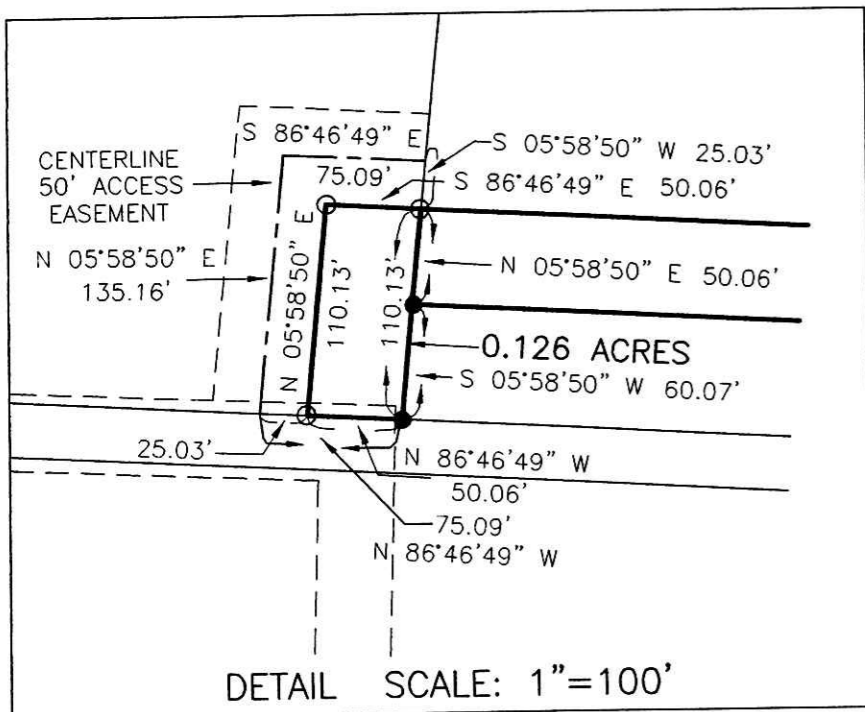


- STONE FOUND
- 5/8" REBAR FOUND UNLESS OTHERWISE NOTED
- 5/8" REBAR SET WITH I.D. CAP I.D. CAP MARKED "BAKER 6938"

200600044204
 FRENCH RIDGE
 TITLE
 MILLERSBURG, OH

200600044204
 Filed for Record in
 HOLMES COUNTY, OH
 SALLY MILLER
 06-16-2006 At 04:02 PM.
 SMALL PLAT 40.00
 OR Book 19 Page 732 - 732
 ORV 189 page 2548+2550

Instrument 200600044204 OR Book Page 19 732

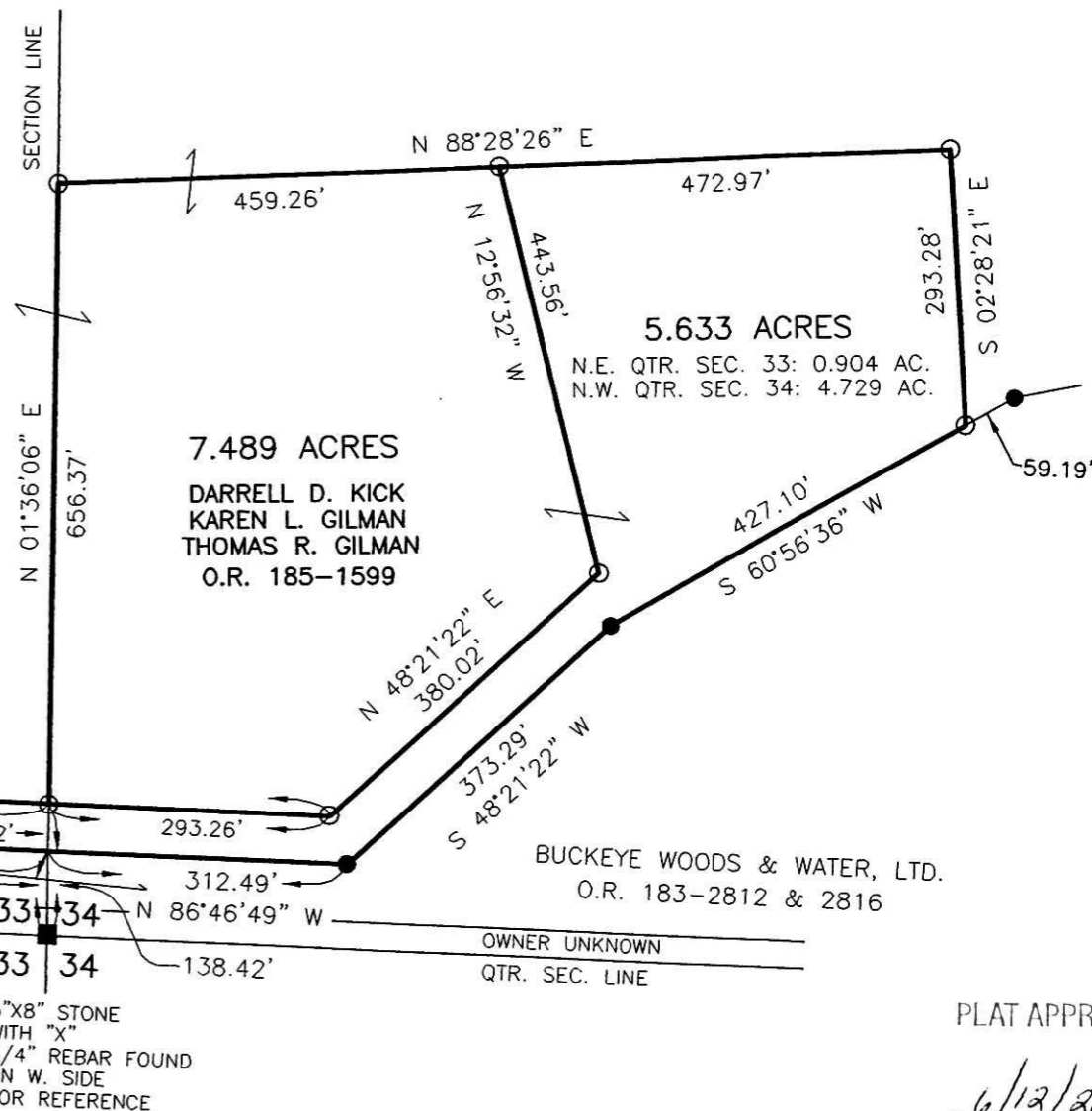


LARRY D. &
 JANICE L. KICK
 D.V. 238-931

SEE DETAIL

C.R. 22
 30' R/W

LULA M. LANG
 D.V. 140-352
 D.V. 209-894 & 897
 D.V. 212-44



5"X8" STONE
 WITH "X"
 3/4" REBAR FOUND
 ON W. SIDE
 FOR REFERENCE

BUCKEYE WOODS & WATER, LTD.
 O.R. 183-2812 & 2816

PLAT APPROVED

6/12/2006



DONALD C. BAKER SURVEYING
 138 N. CLAY STREET
 MILLERSBURG, OHIO 44654
 PH. 330-674-4788
 FAX 330-674-6027



I CERTIFY THIS SURVEY TO BE CORRECT
 TO THE BEST OF MY KNOWLEDGE.

J. Darr
 JAMIE D. DARR P.S. 7755
 DATE: MARCH 3, 2006
 JOD\ERZ-KES
 FILE NAME: WORK3\S-78-06\ERZ