


Book Page  
Instrument  
200600041460 OR 19 615




SCALE: 1"=30'

- STONE FOUND
- 5/8" REBAR FOUND
- 5/8" REBAR WITH I.D. CAP SET
- I.D. CAP MARKED "BAKER 6938"

REFERENCES:

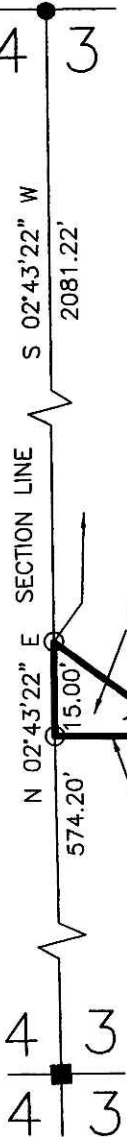
DEED VOL. 252 PAGE 952  
 O.R. VOL. 4 PAGE 72  
 PLAT VOL. 2 PAGE 321  
 PLAT VOL. 16 PAGE 755  
 PLAT VOL. 18 PAGE 786, 787 & 788

BEARINGS FROM  
 PLAT VOL. 18 PAGE 788



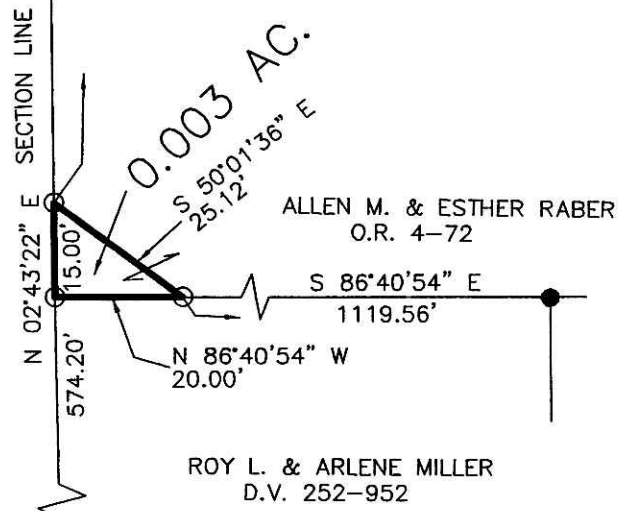
DONALD C. BAKER SURVEYING  
 138 N. CLAY ST.  
 MILLERSBURG, OH 44654  
 PH. 330-674-4788  
 FAX: 330-674-6027

BERLIN TWP.  
CLARK TWP.



CLARK TOWNSHIP  
 N.W. QTR. SECTION 3  
 T-8 N; R-5 W  
 HOLMES COUNTY, OHIO

SURVEYED FOR: ROY MILLER



ALLEN M. & ESTHER RABER  
O.R. 4-72

ROY L. & ARLENE MILLER  
D.V. 252-952

200600041460  
 Filed for Record in  
 HOLMES COUNTY, OH  
 SALLY MILLER  
 01-23-2006 At 02:51 pm  
 SMALL PLAT 40.00  
 OR Book 19 Page 615 - 615  
 ORV 186 page 106B

200600041460  
 SAMUEL M  
 STEIMEL ATTY  
 MILLERSBURG, OH



I CERTIFY THIS SURVEY TO BE CORRECT TO THE BEST OF MY KNOWLEDGE.

*Donald C Baker*  
 DONALD C. BAKER PS 6938

FDB\KES DATE: OCT. 31, 2005  
 File Name: C:\WORK\S-491-05

PLAT APPROVED

*12/30/2005*