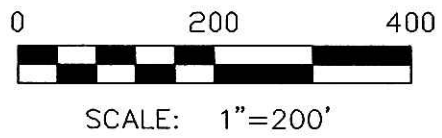


200500035590  
 SAMUEL M  
 STEINEL ATTY  
 MILLERSBURG, OH

200500035590  
 Filed for Record in  
 HOLMES COUNTY, OH  
 SALLY MILLER  
 03-11-2005 At 11:12 AM  
 SHALL PLAT 40.00  
 OR Book 19 Page 327 - 327  
 OR 178 p 2438

SURVEY OF A 50' EASEMENT (A) MCM PROPERTIES  
 D.V. 258-682

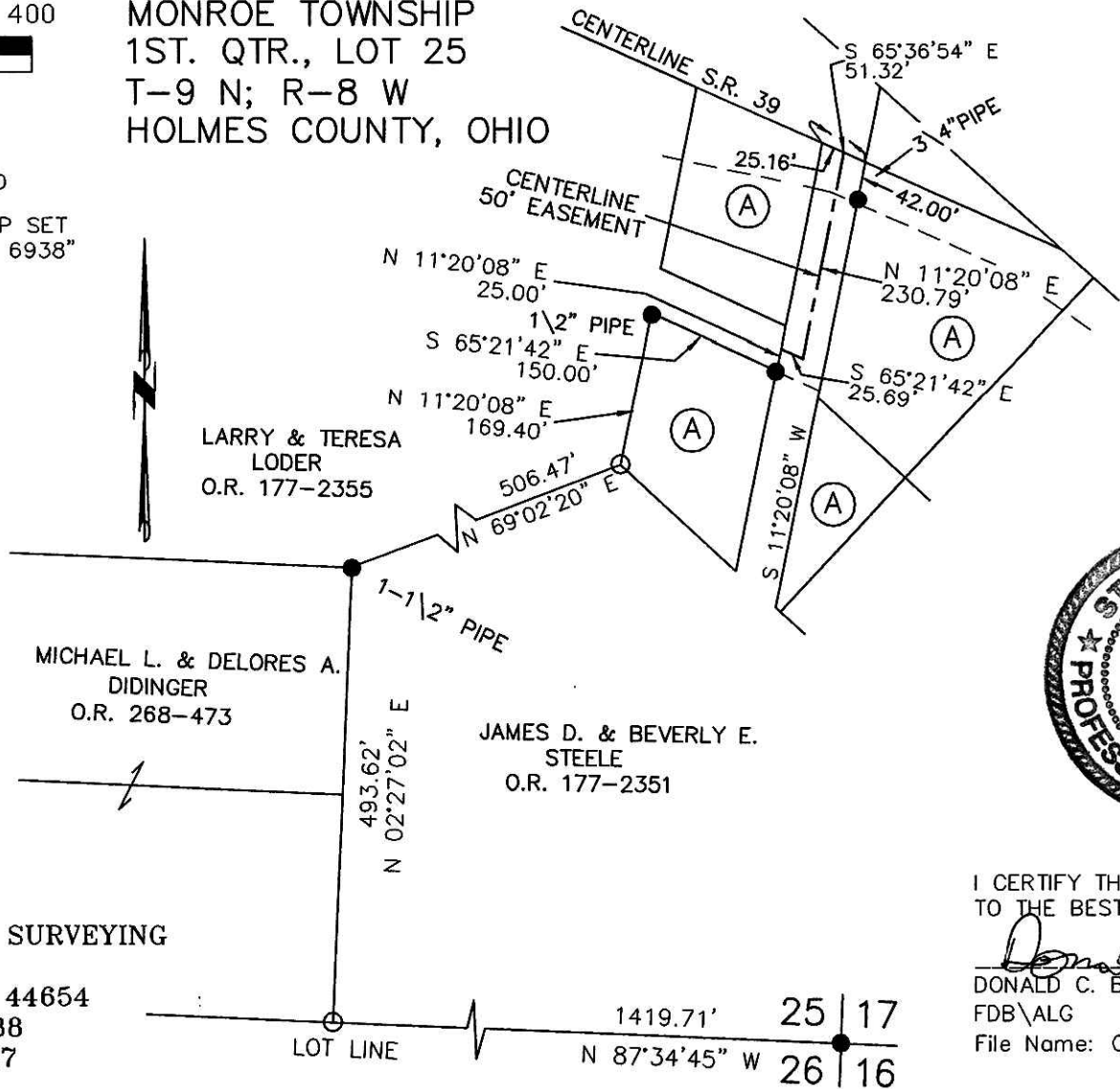
MONROE TOWNSHIP  
 1ST. QTR., LOT 25  
 T-9 N; R-8 W  
 HOLMES COUNTY, OHIO



- 5/8" REBAR FOUND  
UNLESS OTHERWISE NOTED
- 5/8" REBAR WITH I.D. CAP SET  
I.D. CAP MARKED "BAKER 6938"

REFERENCES:

- O.R. VOL. 177 PAGE 2351
  - O.R. VOL. 177 PAGE 2355
  - PLAT VOL. 19 PAGE 288
  - PLAT VOL. 5 PAGE 97
  - PLAT VOL. 7 PAGE 344
  - PLAT VOL. 4 PAGE 11
  - PLAT VOL. 4 PAGE 141
- BEARINGS FROM  
 PLAT VOL. 19 PAGE 288




I CERTIFY THIS SURVEY TO BE CORRECT  
 TO THE BEST OF MY KNOWLEDGE.

*Donald C. Baker*  
 DONALD C. BAKER PS 6938  
 FDB\ALG DATE: JAN. 25, 2005  
 File Name: C:\JOBS\S-725-04\DCB-MD

PLAT APPROVED

*3/2/2005*

 DONALD C. BAKER SURVEYING  
 138 N. CLAY ST.  
 MILLERSBURG, OH 44654  
 PH. 330-674-4788  
 FAX: 330-674-6027

Instrument 200500035590 OR Book Page 19 327