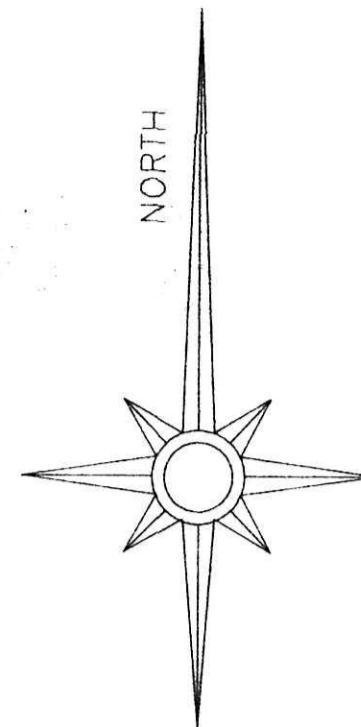


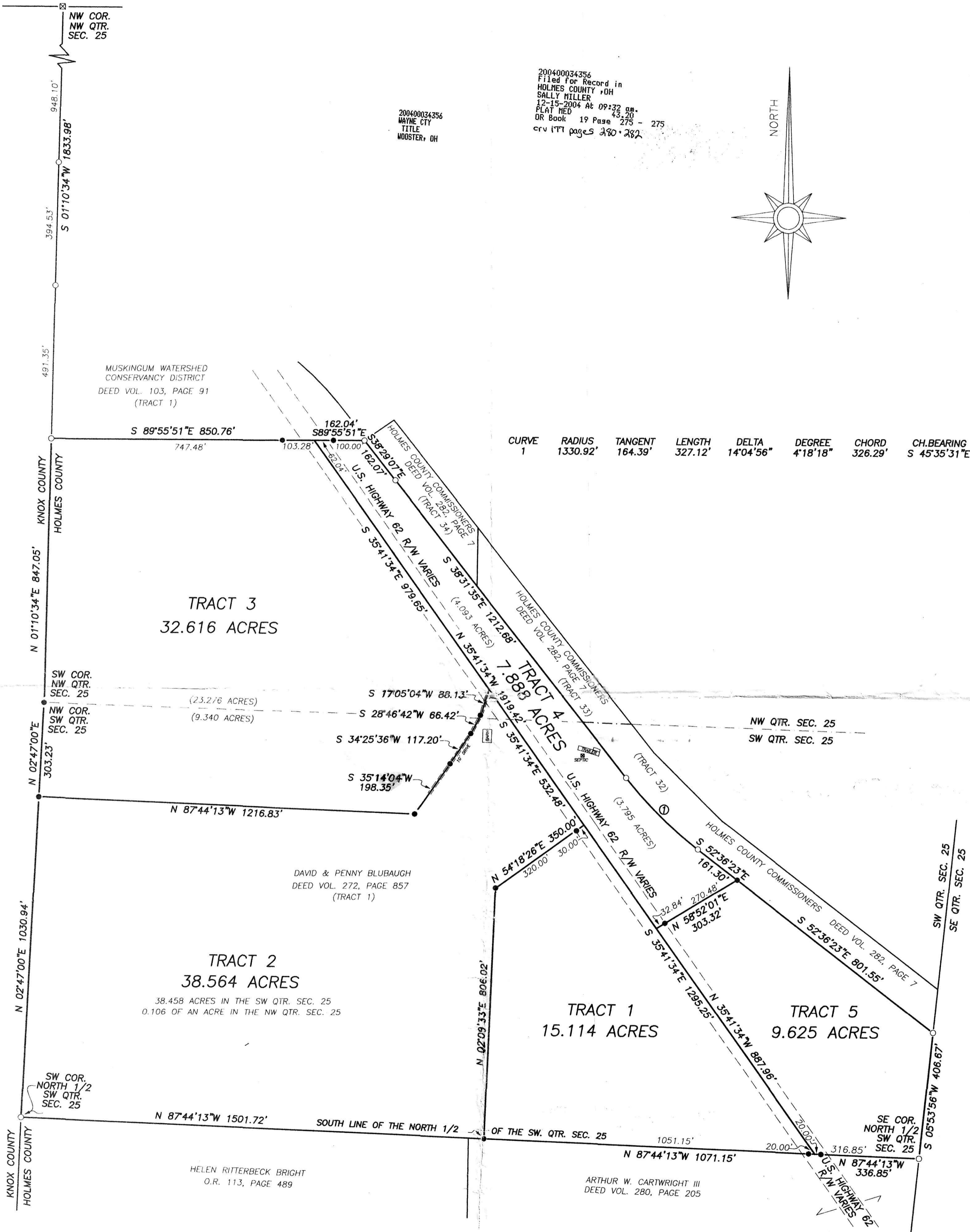
200400034356
WAYNE CTY
TITLE
HOOPER, OH

200400034356
Filed for Record in
HOLMES COUNTY, OH
SALLY MILLER
12-15-2004 At 09:32 AM
PLAT MED 43.20
OR Book 19 Page 275 - 275
crv ltr pages 280-282

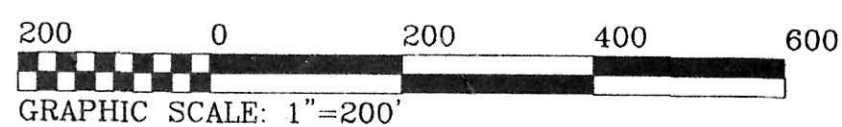


MUSKINGUM WATERSHED
CONSERVANCY DISTRICT
DEED VOL. 103, PAGE 91
(TRACT 1)

CURVE	RADIUS	TANGENT	LENGTH	DELTA	DEGREE	CHORD	CH. BEARING
1	1330.92'	164.39'	327.12'	14°04'56"	4°18'18"	326.29'	S 45°35'31"E



PERTINENT DOCUMENTS: AS SHOWN
BEARINGS ORIENTED TO AN ASSUMED NORTH.



- ☒ STONE FOUND
- 5/8" IRON PIN FOUND
- 5/8" x 30" IRON PIN SET WITH CAP STAMPED RON SMITH 5324

PLAT APPROVED

11/19/2004

LOCATED IN PART OF THE NORTHWEST AND SOUTHWEST QTRS. OF SEC. 25 TOWNSHIP 8, RANGE 9 RICHLAND TWP., HOLMES CO., OHIO	PLAT OF SURVEY FOR DAVID & PENNY BLUBAUGH
I HEREBY CERTIFY THAT THIS PLAT IS TRUE AND CORRECT.	DATE: 10-18-2004 SCALE: 1" = 200'
RONALD L. SMITH 5324 REGISTRATION NO. 5324 SURVEYOR	RON SMITH SURVEYING 4180 MURRAY ROAD NW DOVER, OHIO 44622 (330) 343-4730