


Instrument 200400031206 OR Book Page 19 101

200400031206
THOMAS H
HISRIC ATT
DOVER, OH

200400031206
Filed for Record in
HOLMES COUNTY, OH
SALLY MILLER
06-17-2004 At 11:35 am.
SMALL PLAT 40.00
OR Book 19 Page 101 - 101
CR vol 173 pg 412

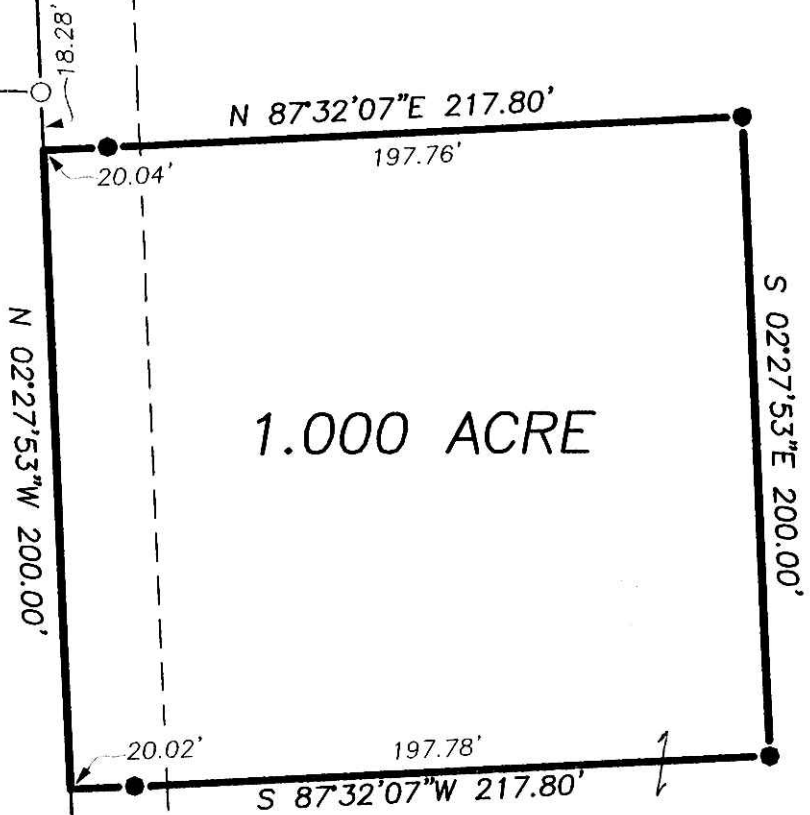
INDEXED



DANIEL O. & SUSAN D. MILLER
DEED VOL. 241, PAGE 468
PLAT BOOK 4, PAGE 116

040100
APPROVED FOR TRANSFER ONLY
NO SUBDIVISION PLAT REQUIRED
(O.R.C. 711.001 & 711.131)
Lot(s) not for building unless
approved by Board of Health.
HOLMES CO. PLANNING COMM.
By AD Date 6/9/04

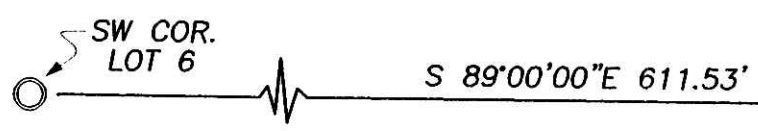
TOWNSHIP ROAD NO. 356



DANIEL O. & SUSAN D. MILLER
DEED VOL. 241, PAGE 468
PLAT BOOK 4, PAGE 116

DANIEL O. & SUSAN D. MILLER
DEED VOL. 241, PAGE 468
PLAT BOOK 4, PAGE 116

PLAT APPROVED
6/9/2004 B

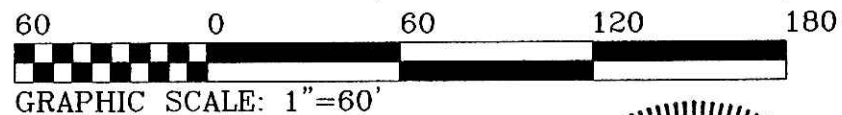


TOWNSHIP ROAD NO. 375

NO RIGHT OF WAY WIDTH KNOWN

- o 3/4" IRON PIN FOUND
 - o 3/4" IRON PIPE FOUND
 - 5/8" x 30" IRON PIN SET WITH CAP STAMPED RON SMITH 5324
- PERTINENT DOCUMENTS: AS SHOWN

BEARINGS WERE ORIENTED TO THE SOUTH LINE OF A 5.64 ACRE TRACT (DEED VOL. 241, PAGE 468).



PLAT OF SURVEY FOR DANIEL O. MILLER & SUSAN D. MILLER

LOCATED IN
PART OF LOT NO. 6 IN THE FOURTH QUARTER OF TOWNSHIP 9, RANGE 6
BERLIN TOWNSHIP, HOLMES COUNTY, OHIO

DATE: MARCH 31, 2004 SCALE: 1" = 60'

RON SMITH SURVEYING
4180 MURRAY ROAD NW
DOVER, OHIO 44622
(330) 343-4730

I HEREBY CERTIFY THAT THIS PLAT IS TRUE AND CORRECT.

RONALD SMITH
Ronald Smith
RONALD SMITH
REGISTRATION NO. 5324
SURVEYOR