

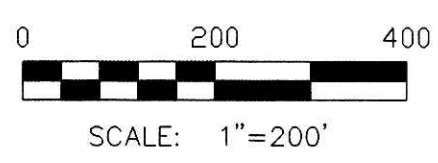
Instrument Book Page
200300027757 OR 18 832

200300027757
PAUL A
MILLER LAW
MILLERSBURG, OH

200300027757
Filed for Record in
HOLMES COUNTY, OH
SALLY MILLER
12-05-2003 At 02:41 PM.
PLAT MED 43.20
OR Book 18 Page 832 - 832
OK vol 168 page 2240

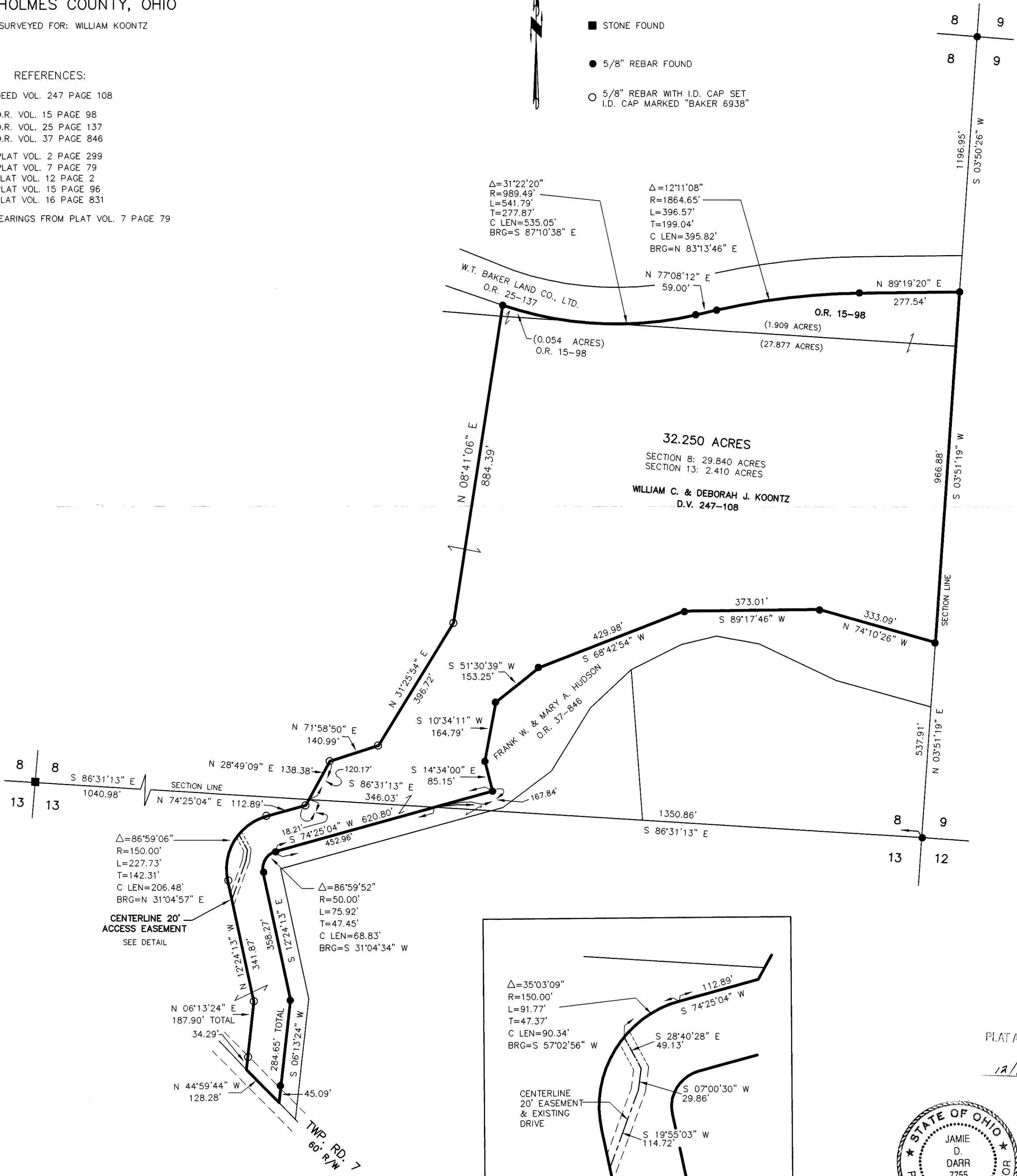
RICHLAND TOWNSHIP
S.E. QTR. SECTION 8
N.E. QTR. SECTION 13
T-8 N; R-9 W
HOLMES COUNTY, OHIO
SURVEYED FOR: WILLIAM KOONTZ

- REFERENCES:
- DEED VOL. 247 PAGE 108
 - O.R. VOL. 15 PAGE 98
 - O.R. VOL. 25 PAGE 137
 - O.R. VOL. 37 PAGE 846
 - PLAT VOL. 2 PAGE 299
 - PLAT VOL. 7 PAGE 79
 - PLAT VOL. 12 PAGE 2
 - PLAT VOL. 15 PAGE 96
 - PLAT VOL. 16 PAGE 831
 - BEARINGS FROM PLAT VOL. 7 PAGE 79



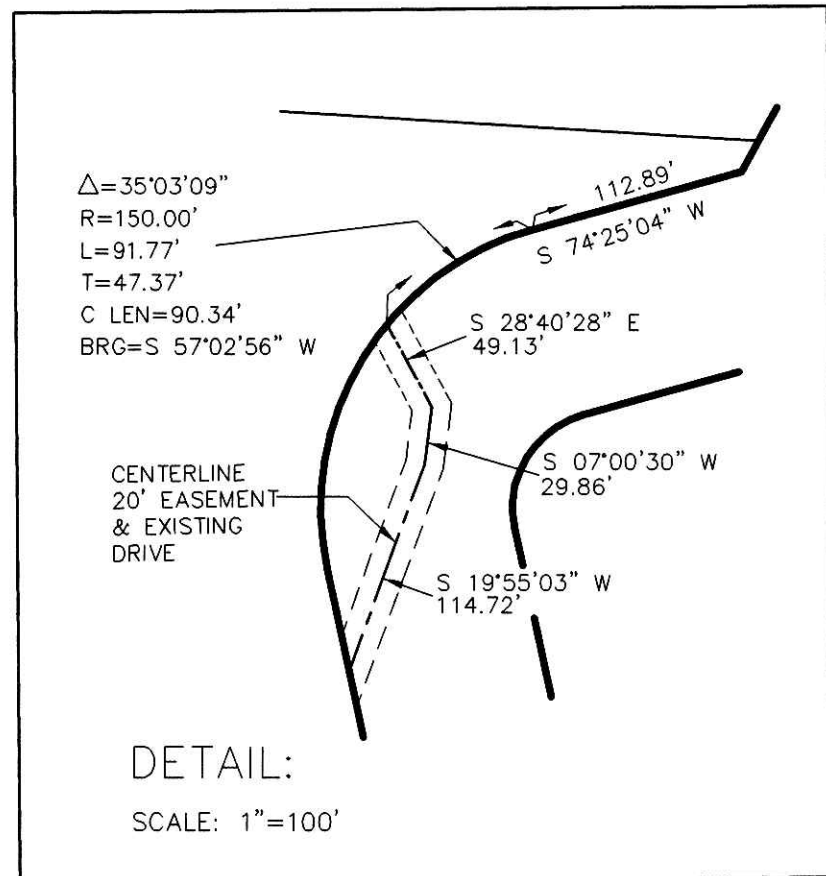
- STONE FOUND
- 5/8" REBAR FOUND
- 5/8" REBAR WITH I.D. CAP SET I.D. CAP MARKED "BAKER 6938"

INDEXED



$\Delta=86^{\circ}59'06''$
 $R=150.00'$
 $L=227.73'$
 $T=142.31'$
 $C\ LEN=206.48'$
 $BRG=N\ 31^{\circ}04'57''\ E$
CENTERLINE 20' ACCESS EASEMENT
 SEE DETAIL

$\Delta=86^{\circ}59'52''$
 $R=50.00'$
 $L=75.92'$
 $T=47.45'$
 $C\ LEN=68.83'$
 $BRG=S\ 31^{\circ}04'34''\ W$



PLAT APPROVED
12/3/2003



I CERTIFY THIS SURVEY TO BE CORRECT TO THE BEST OF MY KNOWLEDGE.

JAMIE D. DARR PS 7755
 DATE: OCT. 31, 2003
 JDD/ALG
 File Name: C:\WORK\S-923-03\ERZ
 S-3 Data: JOBS1\S-923-03

DONALD C. BAKER SURVEYING
 138 N. CLAY ST.
 MILLERSBURG, OH 44654
 PH. 330-674-4788
 FAX: 330-674-6027