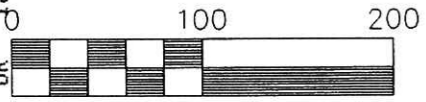


Book Page 18 809
Instrument 200300027531 OR



Scale 1" = 100'

- 5/8" REBAR WITH ID CAP SET
ID CAP MARKED "BAKER 6938"
- MAG NAIL SET
- P.K. NAIL FOUND
- ▲ MONUMENT SPIKE FOUND



WASHINGTON TOWNSHIP
N.E. QTR. SECTION 27
T-20 N; R-15 W
HOLMES COUNTY, OHIO

SURVEYED FOR: LARRY LORENTZ

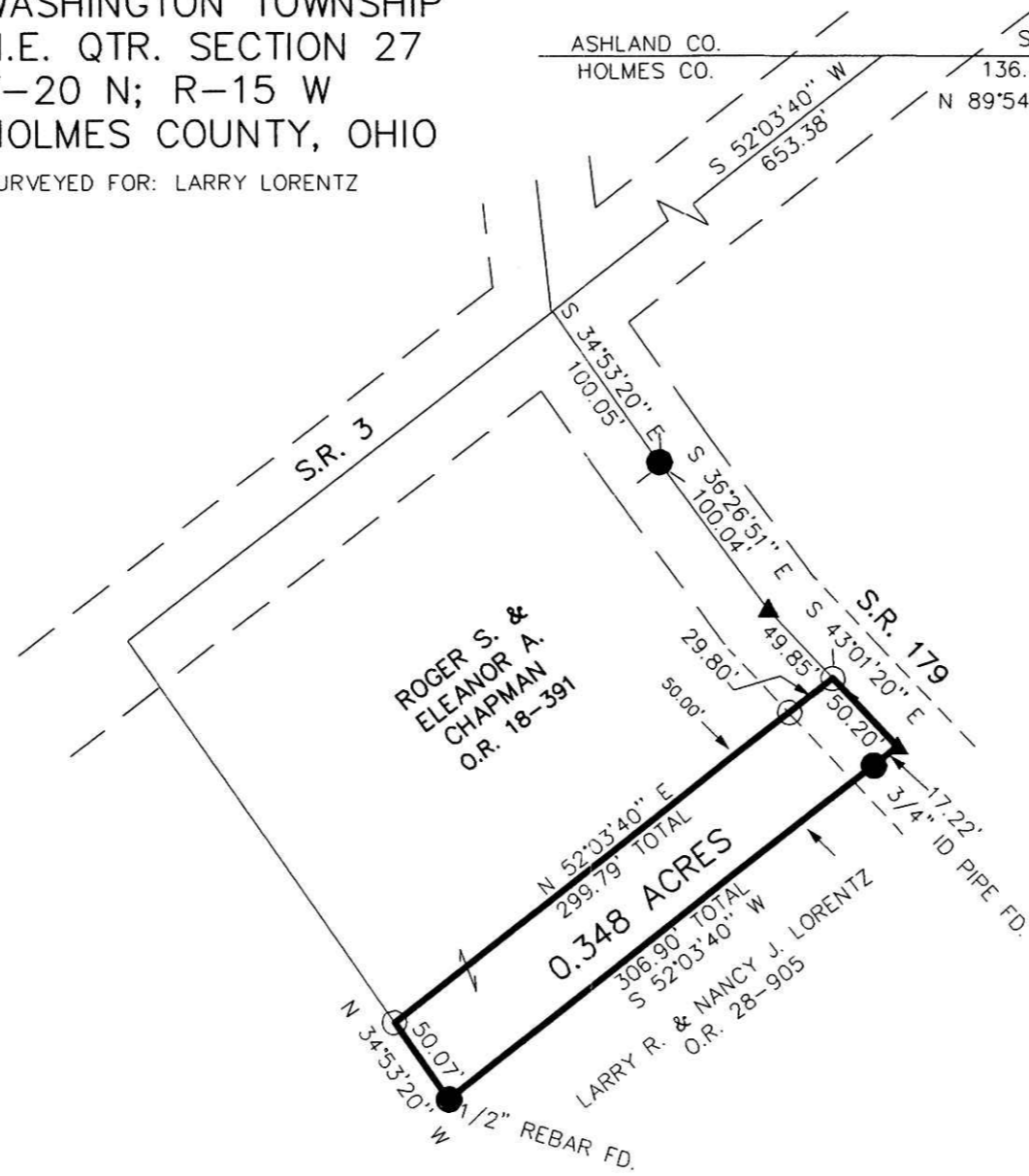
200300027531
LARRY R LORENTZ
14648 SR 3
LAKEVILLE, OH 44638



I CERTIFY THIS SURVEY TO BE CORRECT TO THE BEST OF MY KNOWLEDGE.

J.D. Darr

JAMIE D. DARR P.S. 7755
DATE: OCT. 30, 2003 JDD\ALG
File Name: C:\JOBS1\S-893-03\DB.MD



ASHLAND CO. SECTION LINE
HOLMES CO. 136.41' 27 26
N 89°54'43" W

INDEXED

200300027531
Filed for Record in
HOLMES COUNTY, OH
SALLY MILLER
11-21-2003 At 02:34 pm.
SMALL PLAT 40.00
OR Book 18 Page 809 - 809
of vol 168 page 1204

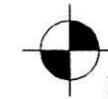
REFERENCES

- O.R. VOL. 28 PAGE 905
- O.R. VOL. 18 PAGE 391
- PLAT VOL. 2 PAGE 292
- BEARINGS FROM PLAT VOL. 2 PAGE 292

030259
APPROVED FOR TRANSFER ONLY
NO SUBDIVISION PLAT REQUIRED
(O.R.C. 711.001 & 711.131)
Lot(s) not for building unless
approved by Board of Health.
HOLMES CO. PLANNING COMM.
By *AD* Date *11/20/03*

PLAT APPROVED

11/21/2003



DONALD C. BAKER SURVEYING
138 N. CLAY ST.
MILLERSBURG, OHIO 44654
PH. 330-674-4788
FAX. 330-674-6027