

VOL 0018 PAGE 684

Instrument Book Page
200300024863 DR 18 684

200300024863
Filed for Record in
HOLMES COUNTY, OH
SALLY MILLER
07-22-2003 At 12:15 pm.
SMALL PLAT 20.00
DR Book 18 Page 684 - 684
OR vol 157 pg 703

KILLBUCK TOWNSHIP SECTION 25, T-8N, R-7W HOLMES COUNTY, OHIO

SURVEYED FOR : PHYLLIS J. SNYDER, GRANTOR
DEED VOL. 172 PAGE 558

LEGEND

- ▲ R.R. SPIKE FOUND
- MONUMENT FOUND


200300024863
FRENCH RIDGE TITLE CO. 5/8" REBAR WITH CAP SET
34 S CLAY ST. CAP MARKED "D.L. SNYDER 7287"
MILLERSBURG, OH 44654

REFERENCES

SURVEY RECORDS
p. 13-32
p. 15-18
DEED VOL. 172 PAGE 558

030151
APPROVED FOR TRANSFER ONLY
NO SUBDIVISION PLAT REQUIRED
(O.R.C. 711.001 & 711.131)
Lot(s) not for building unless
approved by Board of Health.
HOLMES CO. PLANNING COMM.
By AD Date 7/17/03

I CERTIFY THIS SURVEY TO
BE CORRECT TO THE BEST
OF MY KNOWLEDGE.



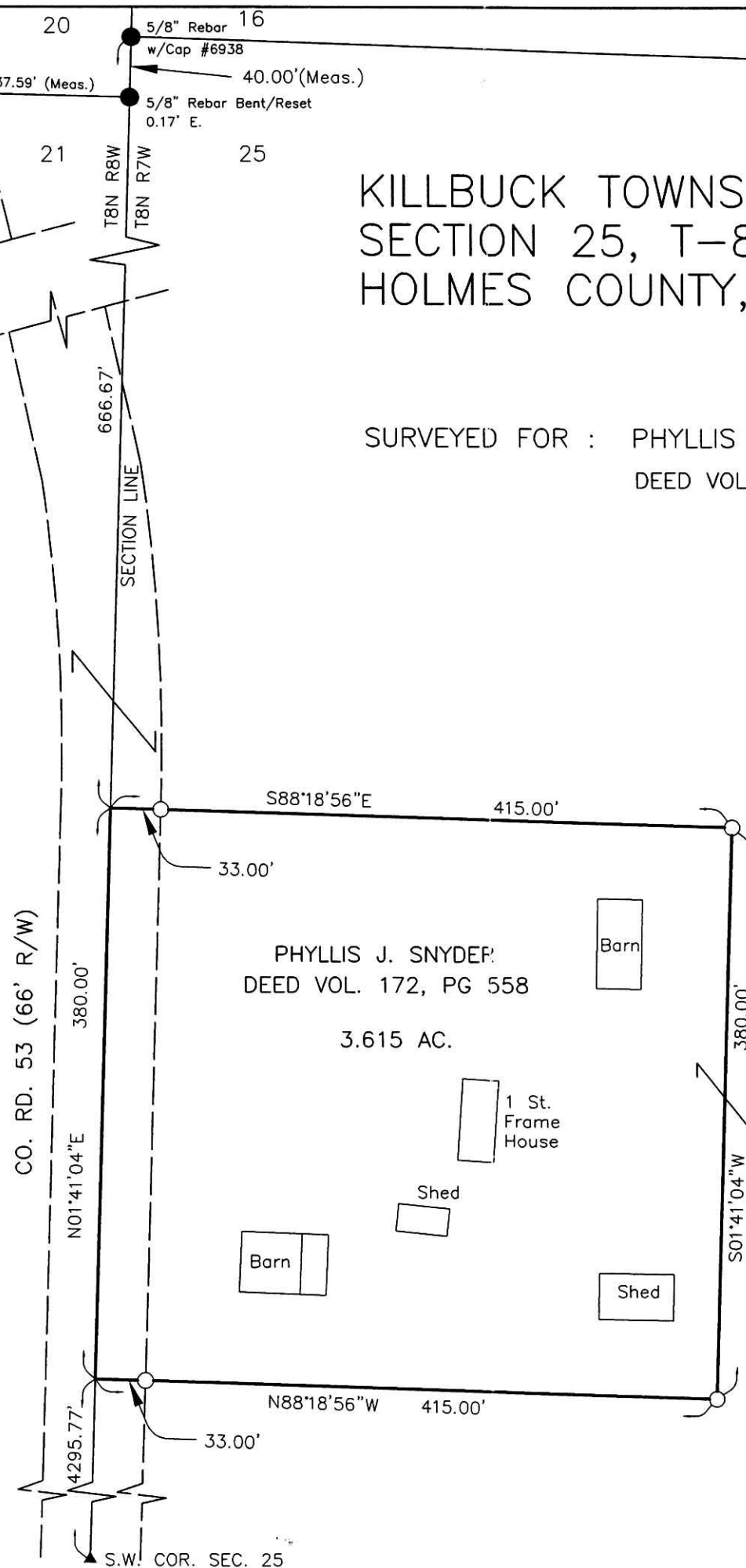
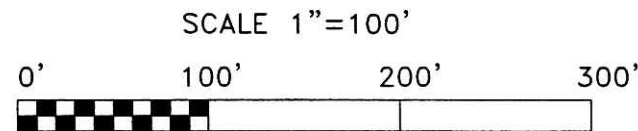
D. Lynn Snyder
D. LYNN SNYDER
REG. SURVEYOR NO. 7287
2600 TANGLEWOOD DR.
WOOSTER, OHIO 44691
PH: (216)345-8261

PLAT APPROVED
7/18/2003

DECEMBER 5, 1994
REV. 7/15/03

STATE PLANE
COORDINATE GRID
NORTH ZONE
(NAD 27)

THE MERIDIAN WAS DETERMINED BY A SOLAR
OBSERVATION USING THE HOUR ANGLE METHOD
AND CONVERTED TO THE OHIO STATE PLANE GRID
SYSTEM.



Instrument Book Page
200300024863 DR 18 684

