

WASHINGTON TOWNSHIP
 S.W. QTR. SECTION 1
 T-19 N; R-15 W
 HOLMES COUNTY, OHIO

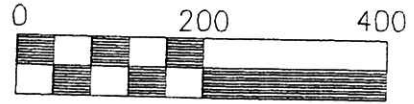
VOL 18 PAGE 47

SURVEYED FOR: ROBERT B. GIBBS

REFERENCES:


DEED VOL. 247 PAGE 916

BEARINGS FROM PLAT VOL. 11 PAGE 39



Scale 1" = 200'

- 5/8" REBAR FOUND
UNLESS OTHERWISE NOTED
- 5/8" REBAR WITH I.D. CAP SET
I.D. CAP MARKED "BAKER 6938"



200200020044
 Filed for Record in
 HOLMES COUNTY, OH
 SALLY MILLER
 12-17-2002 03:19 pm.
 SMALL PLAT 20.00
 OR Book 18 Page 471 - 471
 OR Vol 132 page 373
 200200020044
 MIDLAND
 TITLE
 WOOSTER, OH

INDEXED

11.147 ACRES
 ROBERT B. GIBBS
 D.V. 247-916



I CERTIFY THIS SURVEY TO BE CORRECT
 TO THE BEST OF MY KNOWLEDGE.

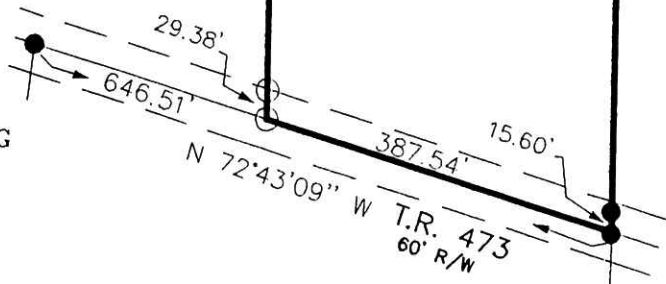
Jamie D. Darr
 JAMIE D. DARR P.S. 7755

JDD\FCC OCTOBER 24, 2002

C:\JOBS1\S-801-02\MLD



DONALD C. BAKER SURVEYING
 138 N. CLAY ST.
 MILLERSBURG, OHIO 44654
 PH. 330-674-4788
 FAX 330-674-6027



1253.70' TOTAL
 N 00°46'25" E
 1359.89' TOTAL
 S 00°46'25" W

PLAT APPROVED

11/19/2002 B