

18 415

PAINT TOWNSHIP
3RD. QTR., LOT 13
T-10 N; R-4 W
HOLMES COUNTY, OHIO

SURVEYED FOR: JOHN A. MILLER

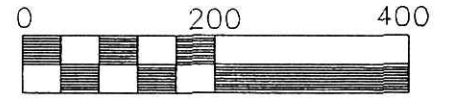
REFERENCES:

- DEED VOL. 140 PAGE 561
- DEED VOL. 159 PAGE 168
- DEED VOL. 213 PAGE 801
- DEED VOL. 219 PAGES 584 & 587
- DEED VOL. 242 PAGE 448
- DEED VOL. 274 PAGE 109
- O.R. VOL. 26 PAGE 840
- PLAT VOL. 9 PAGE 166
- BEARINGS FROM O.R. VOL. 26 PAGE 840

WILLIAM L. BOYLES
D.V. 159-168
D.V. 274-109

HOWARD E. SNYDER
D.V. 140-561

INDEXED

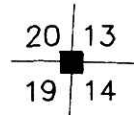
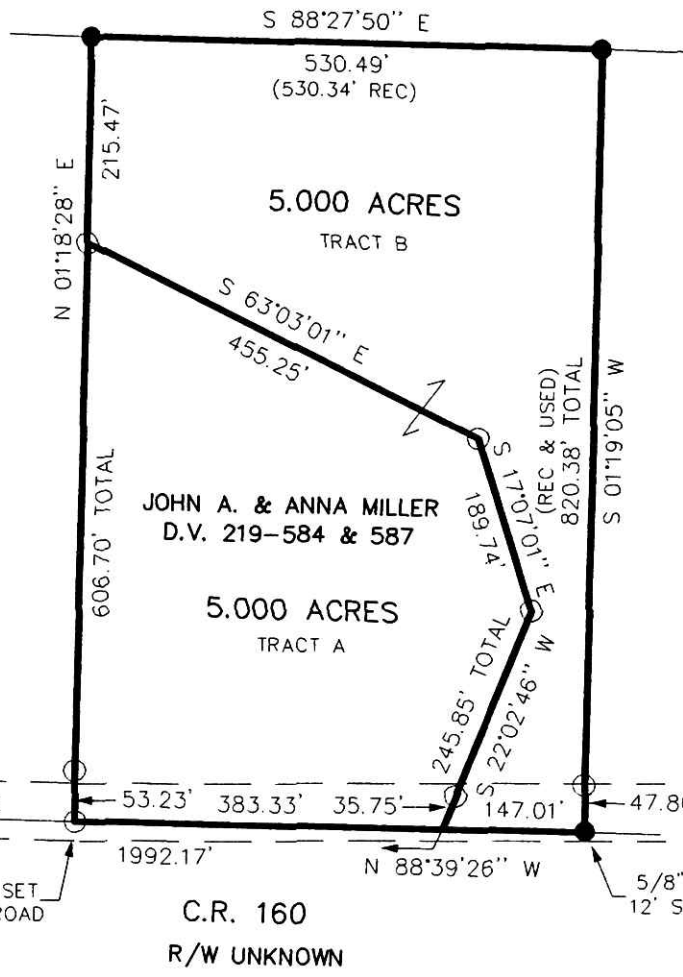


Scale 1" = 200'

- STONE FOUND
- 5/8" REBAR FOUND
- 5/8" REBAR WITH I.D. CAP SET I.D. CAP MARKED "BAKER 6938"

200200018843
 Filed for Record in
 HOLMES COUNTY, OH
 SALLY MILLER
 10-22-2002 12:35 pm.
 SMALL PLAT 20.00
 OR Book 18 Page 415 - 415
 OR vol 126 page 64

DALE L. & ESTHER O. (fka YODER)
 BEACHY
 D.V. 213-801
 D.V. 242-448



1608.84'
S 88°39'26" E

5/8" REBAR SET
IN EDGE OF ROAD

C.R. 160
R/W UNKNOWN

5/8" REBAR FOUND
12' S. EDGE OF ROAD



DONALD C. BAKER SURVEYING
 138 N. CLAY ST.
 MILLERSBURG, OHIO 44654
 PH. 330-674-4788
 FAX 330-674-6027

I CERTIFY THIS SURVEY TO BE CORRECT
TO THE BEST OF MY KNOWLEDGE.

Donald C. Baker
 DONALD C. BAKER P.S. 6938
 KES/ FCC DATE SEPT. 25, 2002
 File name: C:\JOBS1\S-652-02\ERZ

PLAT APPROVED
 10/15/2002

200200018843
 PAUL MILLER LAW OFFICE
 MILLERSBURG, OH 44654