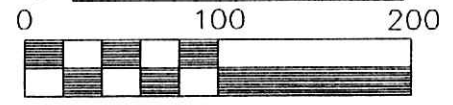
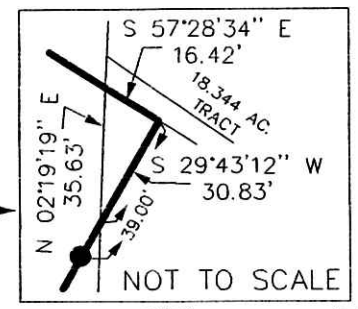
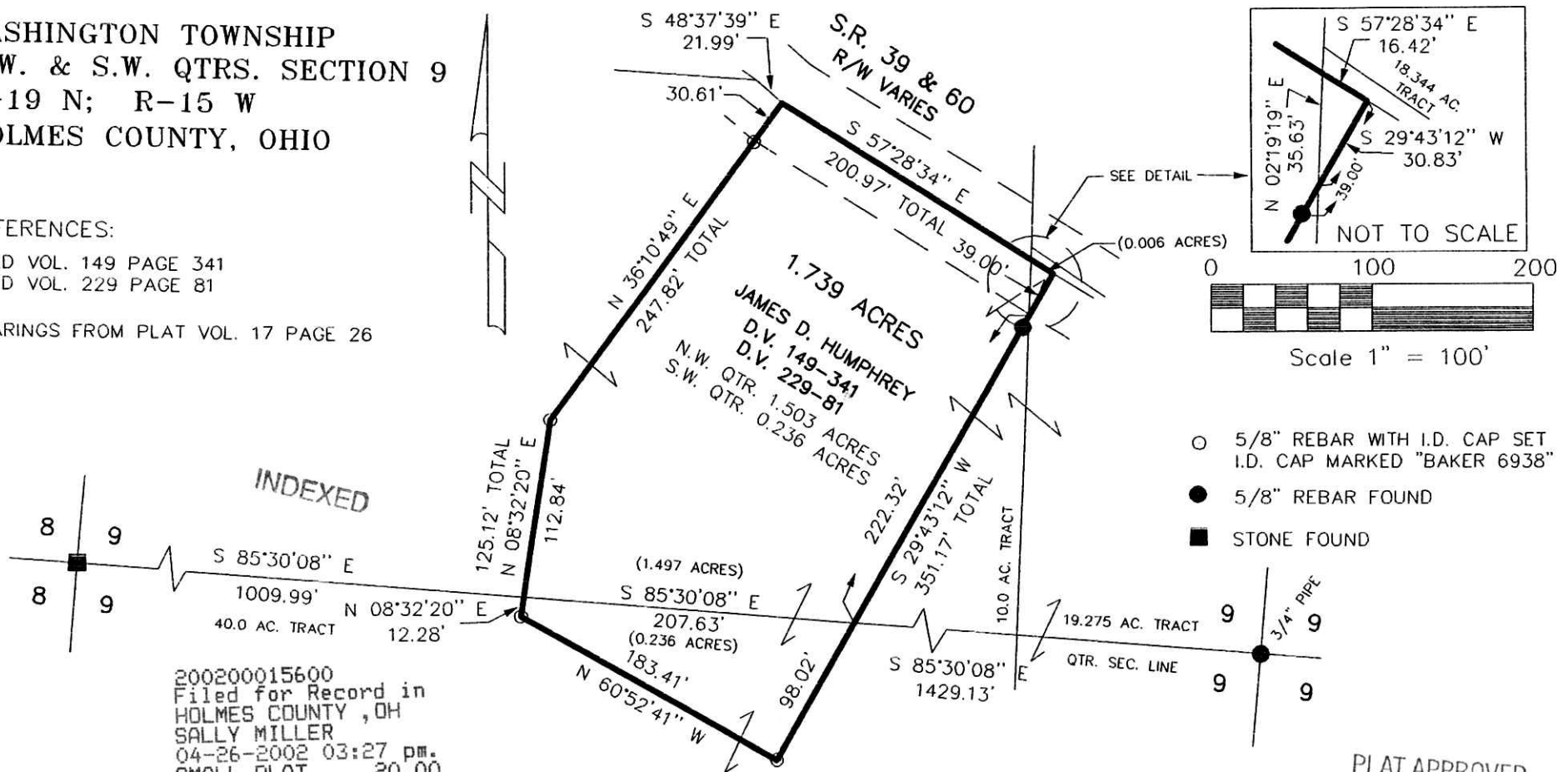


WASHINGTON TOWNSHIP
N.W. & S.W. QTRS. SECTION 9
T-19 N; R-15 W
HOLMES COUNTY, OHIO

REFERENCES:

DEED VOL. 149 PAGE 341
DEED VOL. 229 PAGE 81

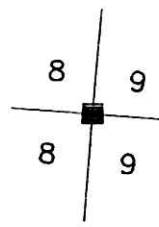
BEARINGS FROM PLAT VOL. 17 PAGE 26



Scale 1" = 100'

- 5/8" REBAR WITH I.D. CAP SET
I.D. CAP MARKED "BAKER 6938"
- 5/8" REBAR FOUND
- STONE FOUND

INDEXED



200200015600
Filed for Record in
HOLMES COUNTY, OH
SALLY MILLER
04-26-2002 03:27 pm.
SMALL PLAT 20.00
OR Book 18 Page 268 - 268
Off. Rec. III Page 306

200200015600
BLAIR BOWER ATTY
MILLERSBURG, OH 44654

DONALD C. BAKER SURVEYING
138 N. CLAY ST.
MILLERSBURG, OHIO 44654
PH. 330-674-4788
FAX 330-674-6027

020082
APPROVED FOR TRANSFER ONLY
NO SUBDIVISION PLAT REQUIRED
(O.R.C. 711.001 & 711.131)
Lot(s) not for building unless
approved by Board of Health.
HOLMES CO. PLANNING COMM.

By AO Date 4/25/02



PLAT APPROVED

4/26/2002-b

I CERTIFY THIS SURVEY TO BE CORRECT TO THE BEST OF MY KNOWLEDGE.

JAMIE D. DARR P.S. 7755

FEB. 4, 2002

FDB/FCC