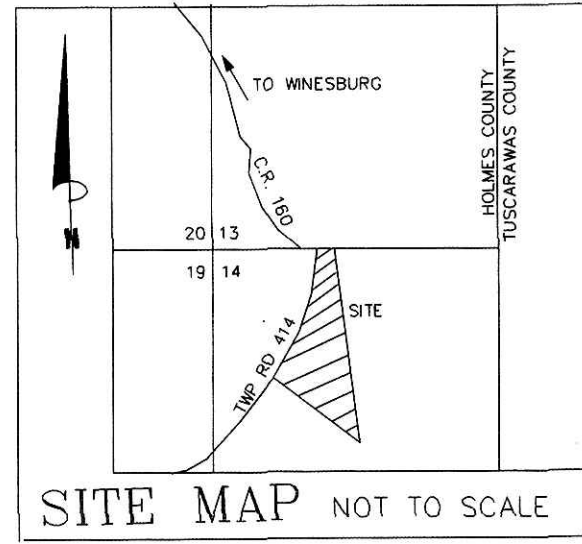


FOGGY BOTTOM SUBDIVISION

AGENT
JR. SCHLABACH
5580 SR 557
MILLERSBURG, OHIO 44654
PH 330\674-5854

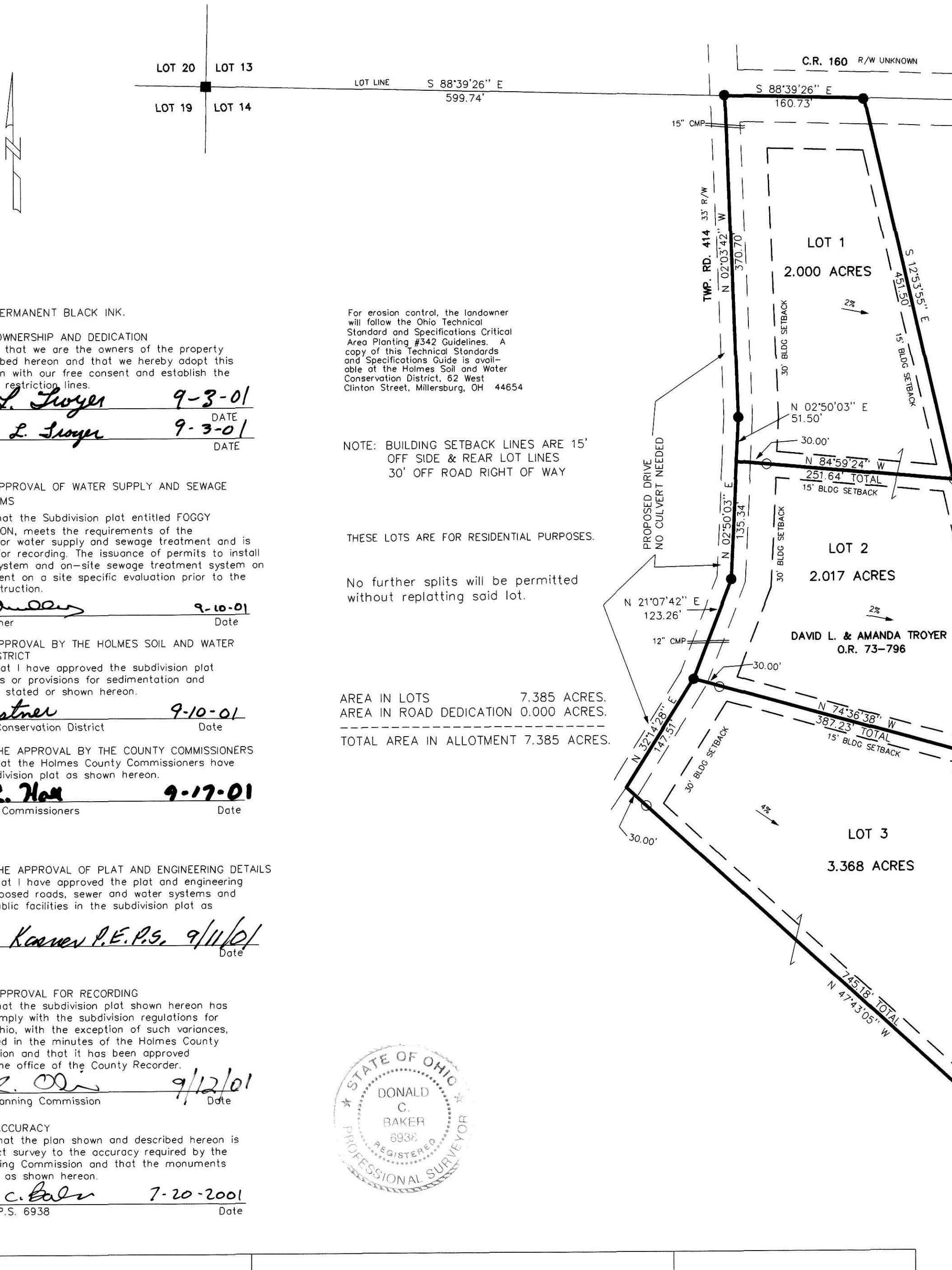
PAINT TOWNSHIP
3RD. QTR., LOT 14
T-10N; R-4W
HOLMES COUNTY, OHIO



REFERENCES:

- O.R. VOL. 26 PAGE 840
- O.R. VOL. 73 PAGE 796
- PLAT VOL. 17 PAGE 861
- BEARINGS FROM PLAT VOL. 17 PAGE 861

200100010658
Filed for Record in
HOLMES COUNTY, OH
SALLY MILLER
09-20-2001 02:58 pm
PLAT MED 21.60
OR Book 18 Page 81 - 81



NOTE: SIGN IN PERMANENT BLACK INK.

CERTIFICATE OF OWNERSHIP AND DEDICATION

We hereby certify that we are the owners of the property shown and described hereon and that we hereby adopt this plan of subdivision with our free consent and establish the minimum building restriction lines.

David L. Troyer 9-3-01
DAVID L. TROYER DATE
Amanda L. Troyer 9-3-01
AMANDA TROYER DATE

CERTIFICATE OF APPROVAL OF WATER SUPPLY AND SEWAGE TREATMENT SYSTEMS

I hereby certify that the Subdivision plat entitled FOGGY BOTTOM SUBDIVISION, meets the requirements of the Board of Health for water supply and sewage treatment and is hereby approved for recording. The issuance of permits to install a private water system and on-site sewage treatment system on any lot is dependent on a site specific evaluation prior to the start of any construction.

[Signature] 9-10-01
Health Commissioner Date

CERTIFICATE OF APPROVAL BY THE HOLMES SOIL AND WATER CONSERVATION DISTRICT

I hereby certify that I have approved the subdivision plat and/or agreements or provisions for sedimentation and erosion control as stated or shown hereon.

[Signature] 9-10-01
Holmes Soil and Conservation District Date

CERTIFICATE OF THE APPROVAL BY THE COUNTY COMMISSIONERS

I hereby certify that the Holmes County Commissioners have approved the subdivision plat as shown hereon.

David L. Hall 9-17-01
Chairman, County Commissioners Date

CERTIFICATE OF THE APPROVAL OF PLAT AND ENGINEERING DETAILS

I hereby certify that I have approved the plat and engineering details of the proposed roads, sewer and water systems and other proposed public facilities in the subdivision plat as shown hereon.

Robert L. Koenen P.E. P.S. 9/11/01
County Engineer Date

CERTIFICATE OF APPROVAL FOR RECORDING

I hereby certify that the subdivision plat shown hereon has been found to comply with the subdivision regulations for Holmes County, Ohio, with the exception of such variances, if any, as prenoted in the minutes of the Holmes County Planning Commission and that it has been approved for recording in the office of the County Recorder.

[Signature] 9/12/01
Holmes County Planning Commission Date

CERTIFICATE OF ACCURACY

I hereby certify that the plan shown and described hereon is a true and correct survey to the accuracy required by the Holmes Co. Planning Commission and that the monuments have been placed as shown hereon.

Donald C. Baker 7-20-2001
Donald C. Baker P.S. 6938 Date

For erosion control, the landowner will follow the Ohio Technical Standard and Specifications Critical Area Planting #342 Guidelines. A copy of this Technical Standards and Specifications Guide is available at the Holmes Soil and Water Conservation District, 62 West Clinton Street, Millersburg, OH 44654

NOTE: BUILDING SETBACK LINES ARE 15' OFF SIDE & REAR LOT LINES 30' OFF ROAD RIGHT OF WAY

THESE LOTS ARE FOR RESIDENTIAL PURPOSES.

No further splits will be permitted without replatting said lot.

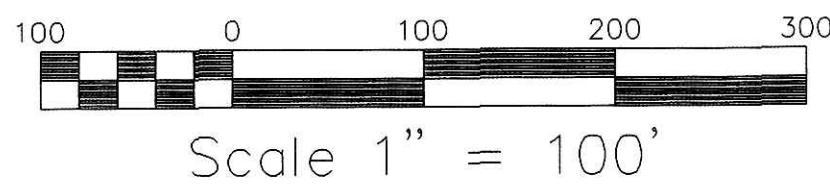
AREA IN LOTS 7.385 ACRES.
AREA IN ROAD DEDICATION 0.000 ACRES.
TOTAL AREA IN ALLOTMENT 7.385 ACRES.

DALE L. & ESTHER O. BEACHY
O.R. 26-840

200100010658
MILLER &
MAST ATTYS,
MILLERSBURG,



DONALD C. BAKER SURVEYING
138 N. CLAY ST.
MILLERSBURG, OHIO 44654
PH. 330-674-4788
FAX 330-674-6027



File name: C:\JOBS\1S-433-01 DCB DATE: JUNE 21, 2001.

- STONE FOUND
- IRON PIN FOUND
- 5/8" REBAR WITH I.D. CAP SET I.D. CAP MARKED "BAKER 6938"

TRANSFER NOT NECESSARY
DATE 9-20-01 Kbb
AUDITOR [Signature]