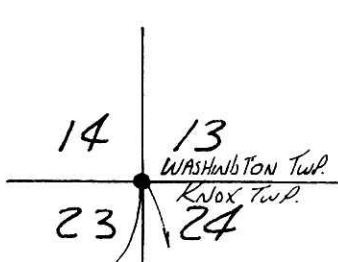
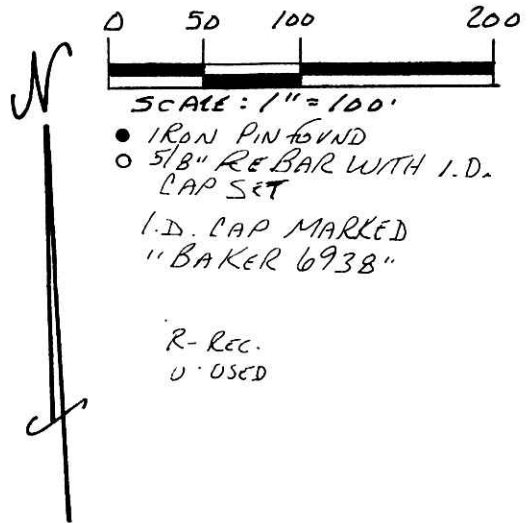


REFERENCES:
 DEED VOL. 281 PAGE 361
 " " 282 " 188
 " " 260 " 931
 " " 274 " 687
 " " 290 " 30
 O.R. VOL. 13 PAGE 233
 PLAT VOL. 13 PAGE 152
 " " 16 " 180
 " " 16 " 575

KNOX TOWNSHIP
N.W. QTR. SECTION 24
T-19 N; R-15 W
HOLMES COUNTY, OHIO
 (SURVEYED FOR: DALE S. MILLER)



BEARINGS FROM PLAT VOL. 13 PAGE 152

E. MAXINE YOUNG - LIFE ESTATE
 WILLIAM T. YOUNG
 JUDY M. SMETZER D.V. 240-30
 S 87° 30' 00" E

9.446 ACRES

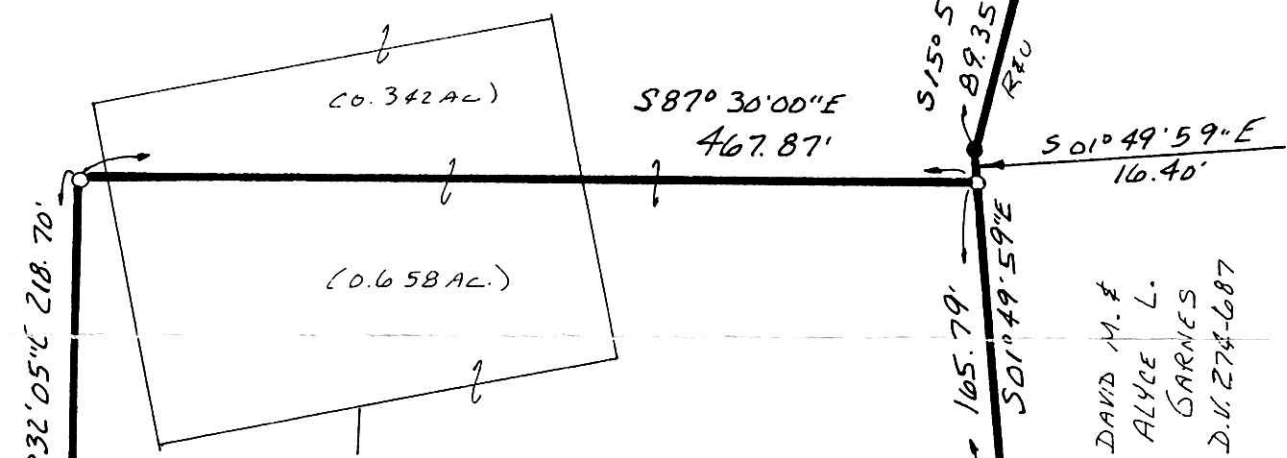
DALE S. MILLER
 D.V. 281-361

819.31' Rec & USED

R#U 245.06'
 S 23° 32' 38" W
 Roy R. # SYLVIA M. BARNETT
 D.V. 13-233

SECTION LINE

(6.563 AC)



5.400 ACRES

(4.742 AC)

200000004084
 Filed for Record in
 HOLMES COUNTY, OH
 SALLY MILLER
 On 09-21-2000 At 09:07 am.
 SMALL PLAT 20.00
 OR Book 17 Page 637 - 637
 or vol 58 pgs 952-955

INDEXED

200000004084
 MILLER &
 MAST ATTYS
 MILLERSBURG,



I CERTIFY THIS SURVEY TO BE CORRECT TO THE BEST OF MY KNOWLEDGE.

Jamie D. Darr
 JAMIE D. DARR P.S. 7755
 DONALD C. BAKER SURVEYING
 138 N. MAY ST.
 MILLERSBURG, OHIO 44654
 PH. 432-674-4788
 AUGUST 24, 2000

#54560-M.L. DAVIS

PLAT APPROVED

F.C. J.D. DARR

9/13/0089

TWP. RD. 211 60' RLW