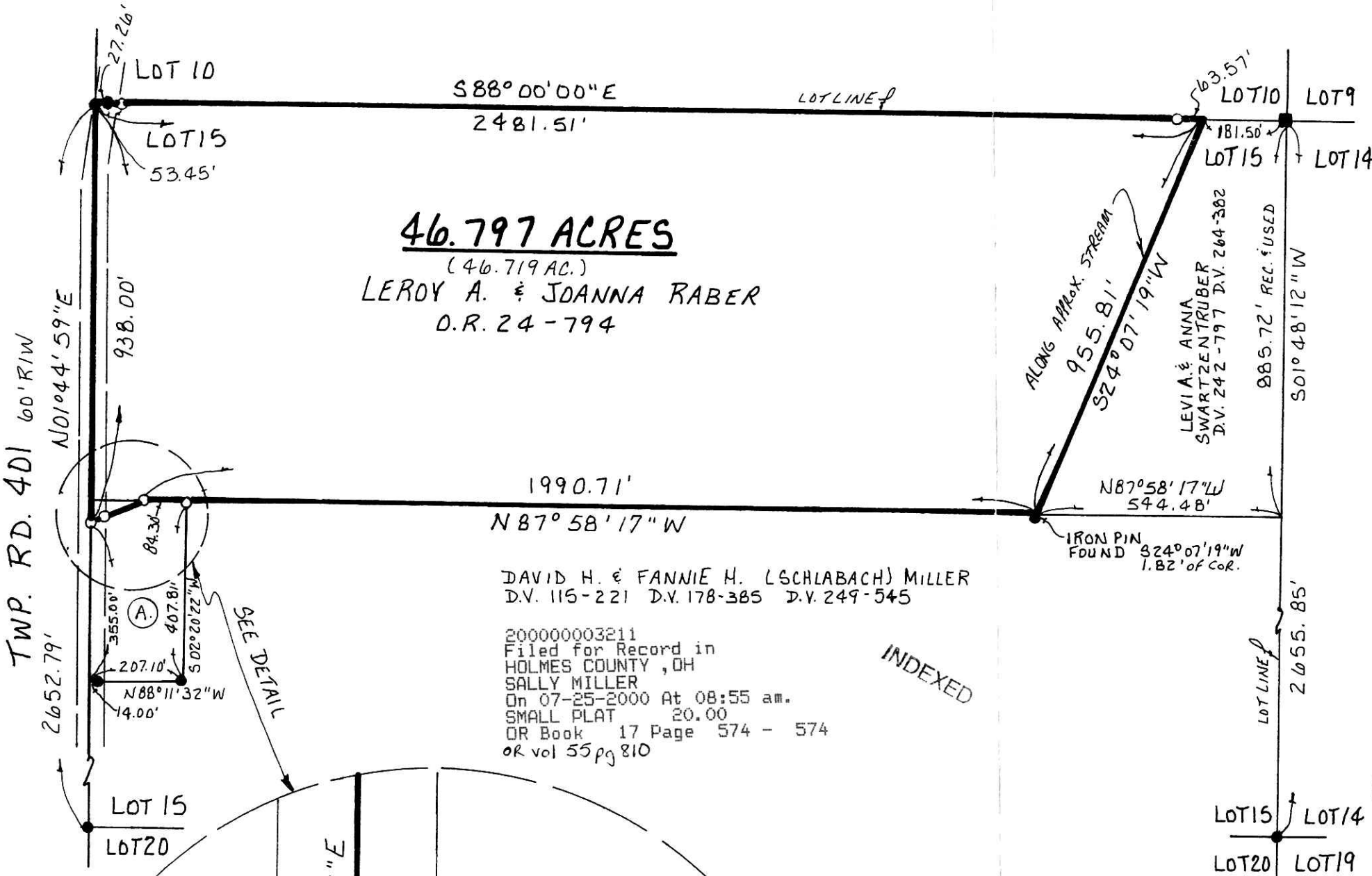


TWP. RD. 401 60' R/W



46.797 ACRES
 (46.719 AC.)
 LEROY A. & JOANNA RABER
 D.R. 24-794

DAVID H. & FANNIE H. (SCHLABACH) MILLER
 D.V. 115-221 D.V. 178-385 D.V. 249-545

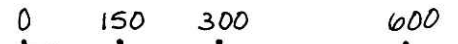
200000003211
 Filed for Record in
 HOLMES COUNTY, OH
 SALLY MILLER
 On 07-25-2000 At 08:55 am.
 SMALL PLAT 20.00
 OR Book 17 Page 574 - 574
 OR vol 55 pg 810

INDEXED

(A) KEITH D. & SUSAN I. MILLER D.V. 267-750

WALNUT CREEK TOWNSHIP
 1ST. QTR. LOT 15
 T-9N; R-5W
 HOLMES COUNTY, OHIO

(SURVEYED FOR LEROY & JOANNA RABER)



SCALE: 1" = 300'

- STONE FOUND
- IRON PIN FOUND
- 5/8" REBAR WITH I.D. CAP SET
- I.D. CAP MARKED "BAKER 6938"


REFERENCES:

DEED VOL. 115 PAGE 221		
" " 178 " 385		
" " 249 " 545		
" " 267 " 750		
" " 242 " 797		
" " 264 " 382		

OFFICIAL RECORD VOL. 24 PAGE 794

BEARINGS FROM D.R. VOL. 24 PAGE 794

200000003211
 LEROY RABER
 JOANNA RABER
 5979 TWP 401
 MILLERSBURG, OH 44654



I CERTIFY THIS SURVEY TO BE CORRECT TO THE BEST OF MY KNOWLEDGE.

Donald C. Baker
 DONALD C. BAKER P.S. 6938
 DONALD C. BAKER SURVEYING

138 N. CLAY ST.
 MILLERSBURG, OHIO 44654
 PH: (330) 674-4788

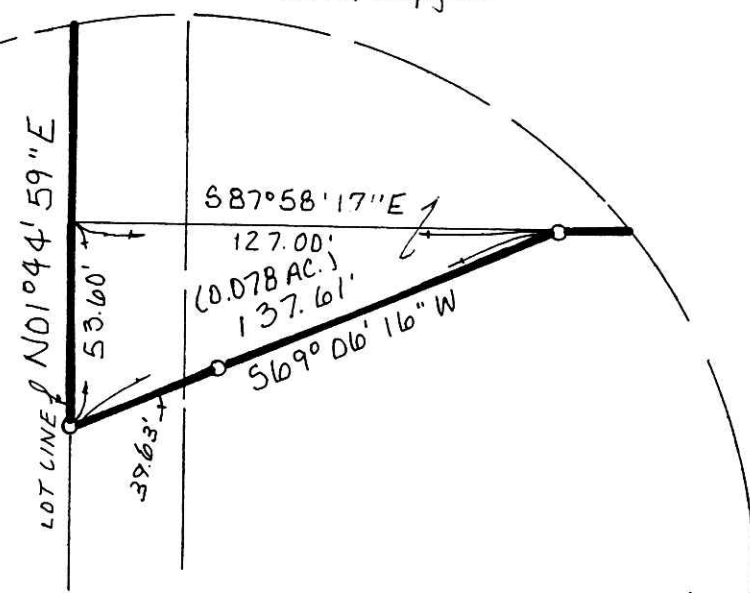
FEBRUARY 23, 2000

8000 - FJM

F.C.C. - F.D. BAKER

PLAT APPROVED

7/7/2000



DETAIL: SCALE: 1" = 50'