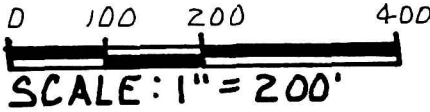


# CLARK TOWNSHIP N.E. QTR. SECTION 2 T-8N; R-5W HOLMES COUNTY, OHIO

(SURVEYED FOR OWEN P. MILLER)



- STONE FOUND
- IRON PIN FOUND
- 5/8" REBAR WITH I.D. CAP SET, I.D. CAP MARKED "BAKER 6938"



### REFERENCES:

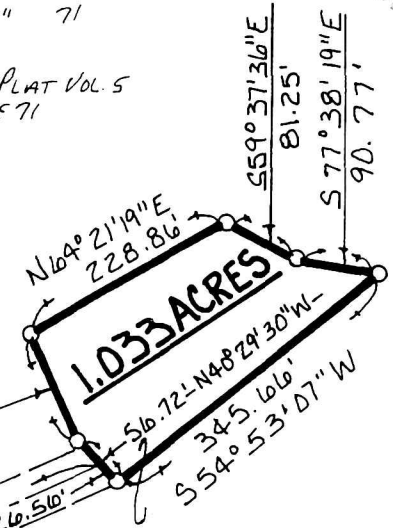
DEED VOL. 182 PAGE 834  
 " " 182 " 836  
 " " 186 " 651  
 " " 216 " 224

199900004144  
 Filed for Record in  
 HOLMES COUNTY, OH  
 SALLY MILLER  
 On 08-25-1999 At 12:57 pm.  
 20.00  
 Book 17 Page 214 - 214  
 OR vol. 37 p 465

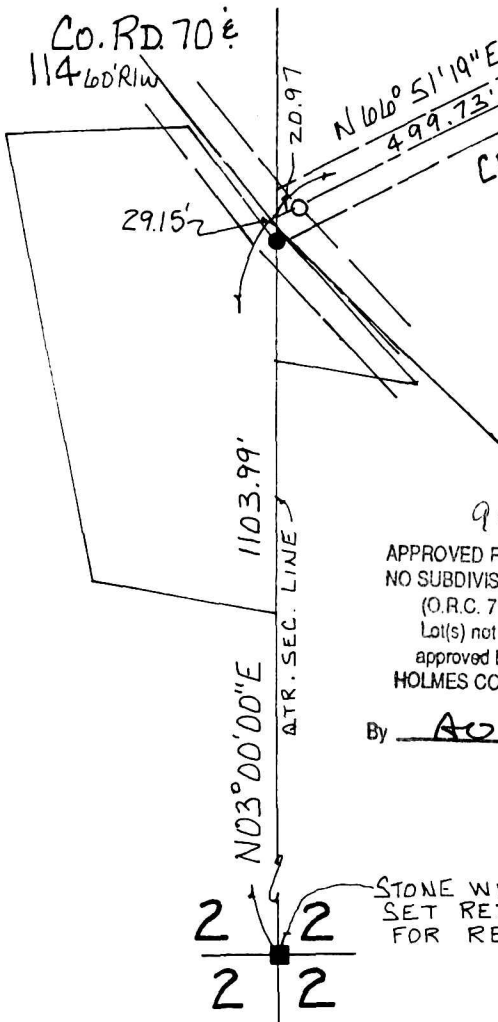
PLAT VOL. 7 PAGE 216  
 " " 5 " 71

BEARINGS FROM PLAT VOL. 5  
 PAGE 71

INDEXED




"X" CUT IN CONCRETE BRIDGE



CENTERLINE 50' EASEMENT

PAUL N. & KATIE  
 MILLER  
 D.V. 182-834 D.V. 182-836



199900004144  
 MILLER & MAST  
 MILLERSBURG, OH 44654

I CERTIFY THIS SURVEY TO BE CORRECT TO THE BEST OF MY KNOWLEDGE.

*Donald C. Baker*  
 DONALD C. BAKER P.S. 6938  
 DONALD C. BAKER SURVEYING  
 138 N. CLAY ST.  
 MILLERSBURG, OHIO 44654  
 PH: (330) 674-4788

990232  
 APPROVED FOR TRANSFER ONLY  
 NO SUBDIVISION PLAT REQUIRED  
 (O.R.C. 711.001 & 711.131)  
 Lot(s) not for building unless  
 approved by Board of Health.  
 HOLMES CO. PLANNING COMM.

By AO Date 8/24/99

JULY 14, 1999 #39699-FJM  
 F.C.L.-D.C. BAKER

PLAT APPROVED

8/25/99

