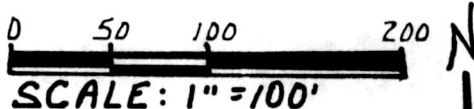


SALT CREEK TOWNSHIP N.W. QTR. FRACTIONAL SEC. 11 T-14N ; R-12W HOLMES COUNTY, OHIO



SCALE: 1" = 100'

- STONE FOUND
- IRON PIN FOUND
- △ R.R. SPIKE SET
- 5/8" REBAR WITH I.D. CAPSET
- I.D. CAP MARKED "BAKER 6938"

SURVEYED FOR MICHAEL E. YODER

REFERENCES:

- DEED VOL. 169 PAGE 387
- " " 175 " 501
- " " 223 " 338

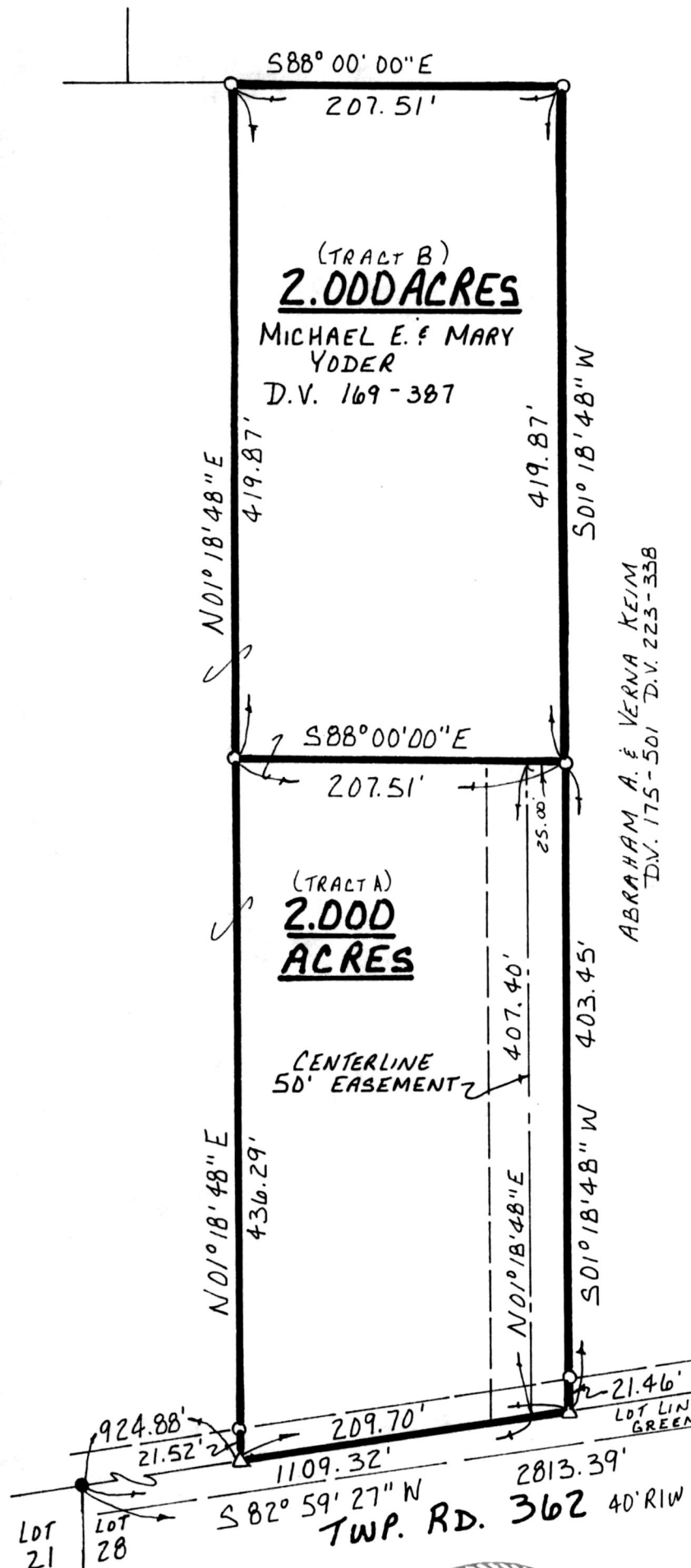
BEARINGS FROM PLAT VOL. 16 PAGE 462

9800003487
 Filed for Record in
 HOLMES COUNTY, OH
 SALLY MILLER
 On 07-27-1998 At 02:53 pm.
 SMALL PLAT 20.00
 Book OR Vol. 16 Pg. 805 - 805
 Official Records Vol 13 Pg 406

INDEXED

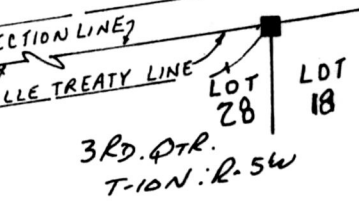
980152
 APPROVED FOR TRANSFER ONLY
 NO SUBDIVISION PLAT REQUIRED
 (O.R.C. 711.001 & 711.131)
 Lot(s) not for building unless
 approved by Board of Health.
 HOLMES CO. PLANNING COMM.
 By AO Date 7/24/99

9800003487
 LAUREL SCHMID ATTY
 MILLERSBURG,



ABRAHAM A. & VERA KEIM
 D.V. 175-501 D.V. 223-338

CENTERLINE
50' EASEMENT



I CERTIFY THIS SURVEY TO BE CORRECT TO THE BEST OF MY KNOWLEDGE.

Donald C. Baker
 DONALD C. BAKER P.S. 6938
 138 N. CLAY ST.
 MILLERSBURG, OHIO 44654
 PH: (330) 674-4788
 JULY 8, 1998



PLAT APPROVED

7/24/98

41998-FJM
F.C.C. - J.D. DARR