


REFERENCES:

- DEED Vol. 189 PAGE 740
- DEED Vol. 244 PAGE 313
- DEED Vol. 207 PAGE 624
- DEED Vol. 273 PAGE 409
- PLAT Vol. 6 PAGE 52

INDEXED

9700007539
 Filed for Record in
 HOLMES COUNTY, OH
 SALLY MILLER
 On 06-16-1997 At 01:04 PM.
 PLSM 20.00
 Vol. 16 Page 452
 DV 278 page 660 '662



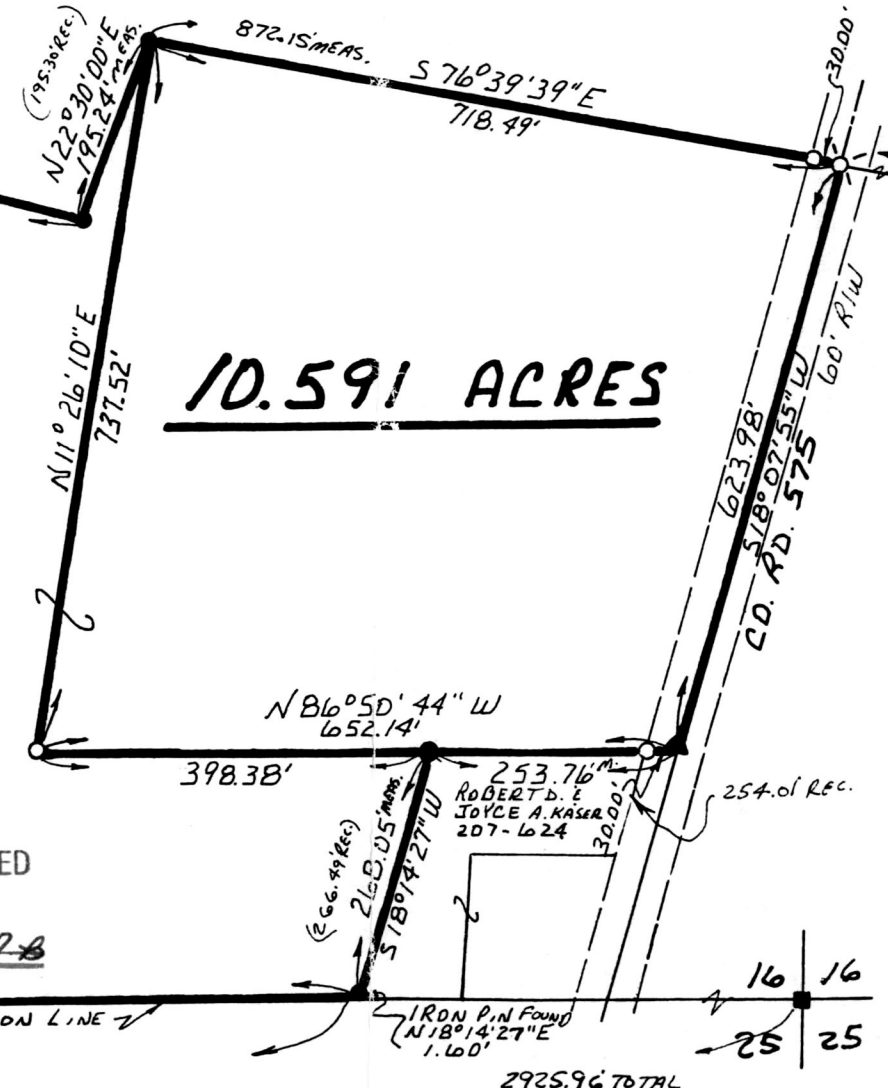
SCALE: 1" = 200'

- IRON PIN FOUND
- ▲ RR SPIKE FOUND
- P.K. NAIL SET
- 5/8" REBAR WITH ID. CAP SET
ID. CAP MARKED "BAKER 6938"
- STONE FOUND

BEARINGS FROM PLAT VOL. 6 PAGE 52

CLARK TOWNSHIP
 S.W. QTR. SECTION 16
 T-8N R-4W
 HOLMES COUNTY, OHIO
 SURVEYED FOR GENERAL CLAY PRODUCTS

ELI J. TROYER 176-274 221-555 244-313
 S 73° 17' 04" E
 1266.36' MEAS.
 (1268.07' REC.)



10.591 ACRES

28.901 ACRES

GENERAL CLAY PRODUCTS CORP.
 189-740

NOTE:

THIS 28.901 AC. TRACT IS TO BE ADDED TO
 ELI J. TROYER

PLAT APPROVED

5/30/97

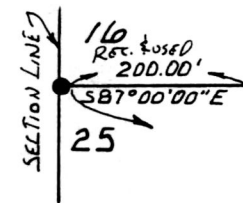


9700007539
 LAUREL HINES ATTORNEY
 MILLERSBURG, OH 44654

I CERTIFY THIS SURVEY TO BE
 CORRECT TO THE BEST OF MY
 KNOWLEDGE.

Donald C. Baker

DONALD C. BAKER P.S. 6938
 5958 TR. 322
 MILLERSBURG, OHIO 44654
 PH. (330) 674-4788
 JANUARY 20, 1997
 3097-SRU
 FCC. J. D. DARR



2925.96 TOTAL