

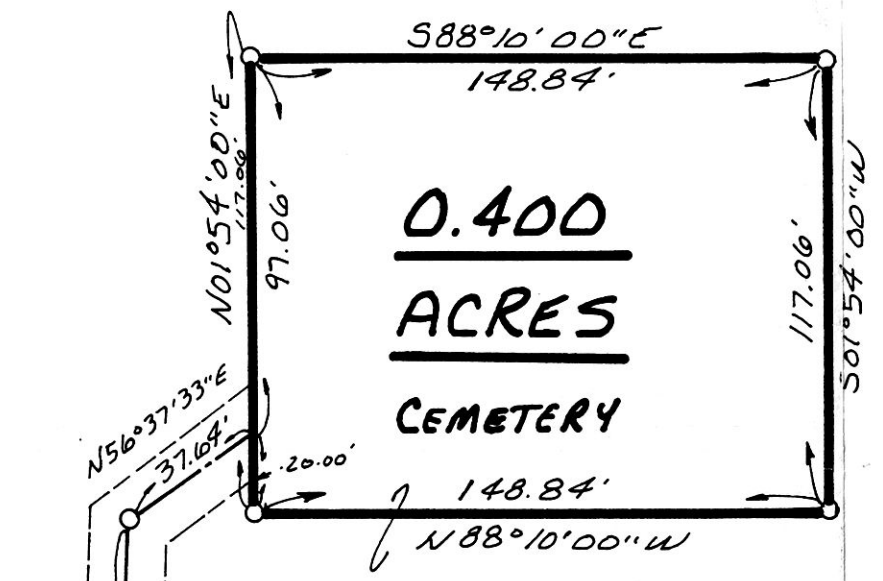
VOL 14 PAGE 969

REFERENCES:


- DEED Vol. 206 PAGE 293
- " " 167 " 543
- PLAT Vol. 8 PAGE 24
- " " 14 " 185
- " " 14 " 184

BEARINGS FROM PLAT Vol. 10 PAGE 7


THIS SURVEY PREPARED TO ESTABLISH THE POSITION OF THE 64 SQUARE ROD PARCEL DESCRIBED IN DEED Vol. 206 PAGE 293 AS AN EXCEPTION.



DANIEL M. TROYER
121-379 206-293



SALT CREEK TOWNSHIP
N. W. QTR. SECTION 35
T-15N ; R-12W
HOLMES COUNTY, OHIO



SCALE: 1" = 50'

- IRON PIN FOUND
- 5/8" RE BAR WITH I.D. CAP SET I.D. CAP MARKED "BAKER 6938"

195694

REC'D
AT 2:09 o'clock P.M.

RECORDED
FEE \$20.00

DEC 06 '95

DEC 07 '95

Plat.
VOL 14 PAGE 969
DV 271 pg 181

Sally Miller RECORDER
D. Mackie



I CERTIFY THIS SURVEY TO BE CORRECT TO THE BEST OF MY KNOWLEDGE.

Donald C. Baker
DONALD C. BAKER P.S. 6938
5958 T.R. 322
MILLERSBURG, OHIO 44654
PH. (216) 674-4788
MARCH 13, 1995

PLAT APPROVED

11/30/95-B

10895-MLS