

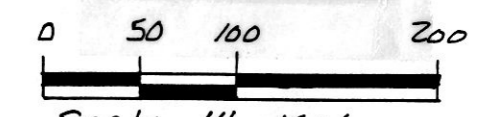

193781

CLARK TOWNSHIP
S.E. QTR. SECTION 22
T-8N; R-5W
HOLMES COUNTY, OHIO

REFERENCES:

- DEED VOL. 254 PAGE 134
- " " 248 " 335
- " " 239 " 885
- " " 226 " 881
- PLAT VOL. 12 PAGE 500
- " " 10 " 924

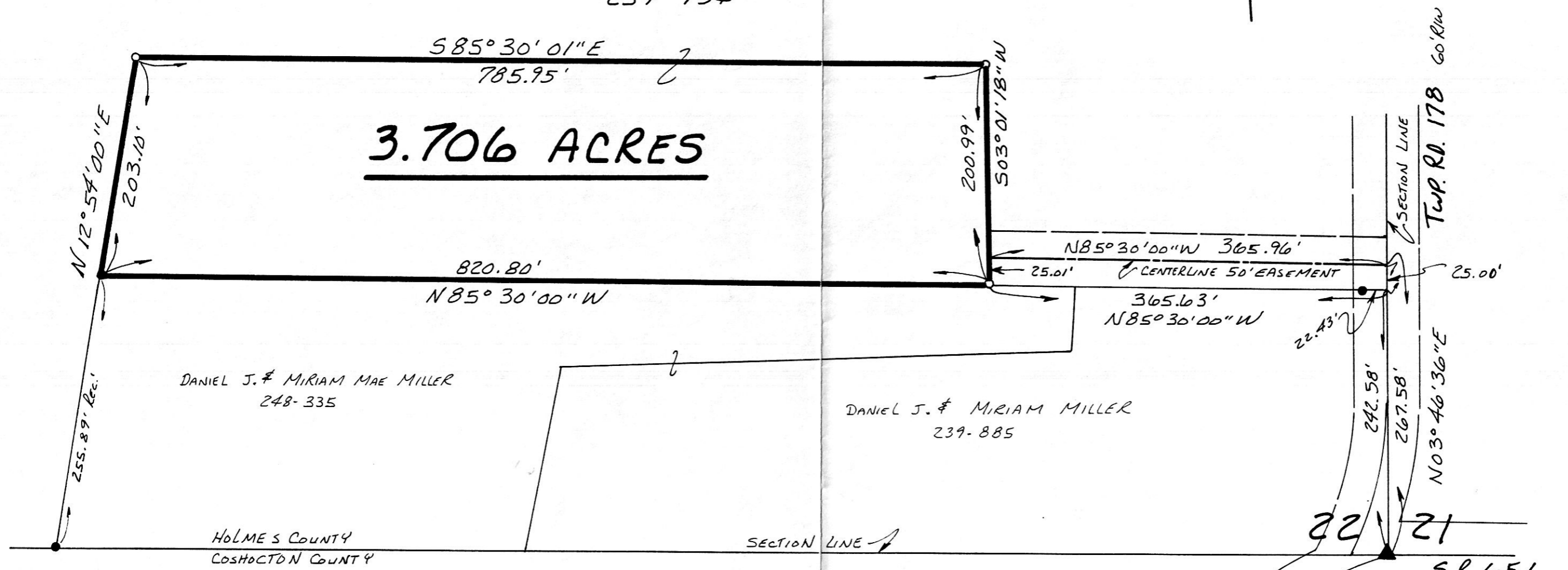
BEARINGS FROM PLAT VOL. 10 PAGE 924



- SCALE: 1" = 100'
- ▲ R.R. SPIKE FOUND
 - IRON PIN FOUND
 - 5/8" RE BAR WITH I.D. CAP SET (I.D. CAP MARKED "BAKER 6938")

JUNIOR E. & EDNA HERSHBERGER
254-134

3.706 ACRES



DANIEL J. & MIRIAM MAE MILLER
248-335

DANIEL J. & MIRIAM MILLER
239-885

HOLMES COUNTY
COSHOCTON COUNTY

SECTION LINE

22 21
S.R. 651

I CERTIFY THIS SURVEY TO BE CORRECT TO THE BEST OF MY KNOWLEDGE.
Donald C. Baker
DONALD C. BAKER P.S. 6938
5958 T.R. 322
MILLERSBURG, OHIO 44654
PH. (216) 674-4788
JUNE 30, 1995
33195-MLS



193781

REC'D AT 4:20 o'clock P.M.
AUG 02 '95
Plat
VOL 14 PAGE 883
Weed Vol. 269 Pg. 728

RECORDED
FEE \$20.00
AUG 03 '95
Recorder
James Miller

950156
APPROVED FOR TRANSFER ONLY
NO SUBDIVISION PLAT REQUIRED
(O.R.C. 711.001 & 711.131)
Lot(s) not for building unless
approved by Board of Health.
HOLMES CO. PLANNING COMM.
By *TAM* Date 8-1-95

PLAT APPROVED
8/2/95 B