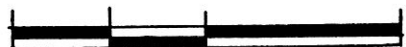


WALNUT CREEK TOWNSHIP
S.E. QTR. SECTION 11 (FRACTIONAL)
T-9N; R-5W
HOLMES COUNTY, OHIO

0 10 20 40




SCALE: 1" = 20'

- IRON PIN FOUND
- DRILL HOLE SET IN CONC. PAD
- 5/8" RE BAR WITH I.D. CAP SET
- I.D. CAP MARKED "BAKER 6938"

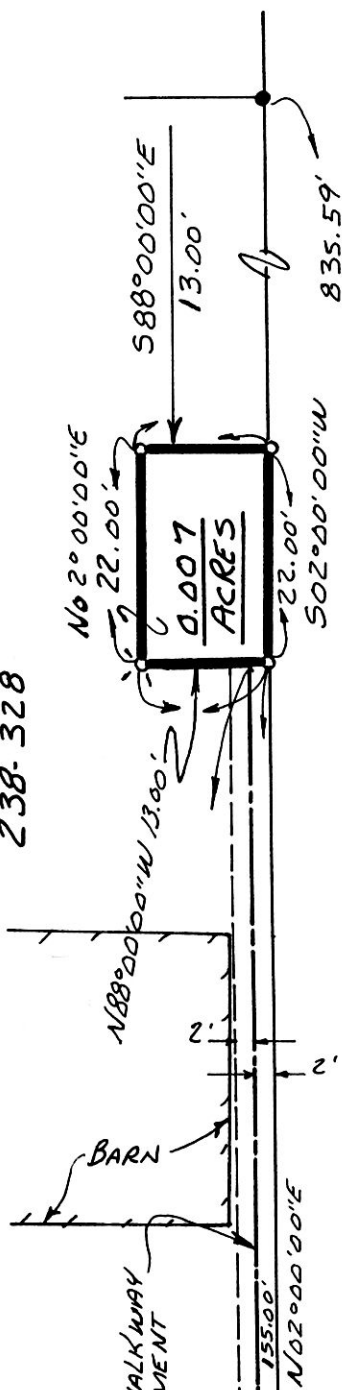
REFERENCES:

- DEED VOL. 238 PAGE 328
- DEED VOL. 238 PAGE 139
- PLAT VOL. 7 PAGE 415
- DEED VOL. 238 PAGE 106

BEARINGS FROM PLAT VOL. 11 PAGE 171



ELI I. & MARY A. SHETLER
238-328




MARVIN J. & JANICE D. MILLER
238-139

950074
 APPROVED FOR TRANSFER ONLY
 NO SUBDIVISION PLAT REQUIRED
 (O.R.C. 711.001 & 711.131)
 Lot(s) not for building unless
 approved by Board of Health.
 HOLMES CO. PLANNING COMM.
 By TPM Date 5-10-95

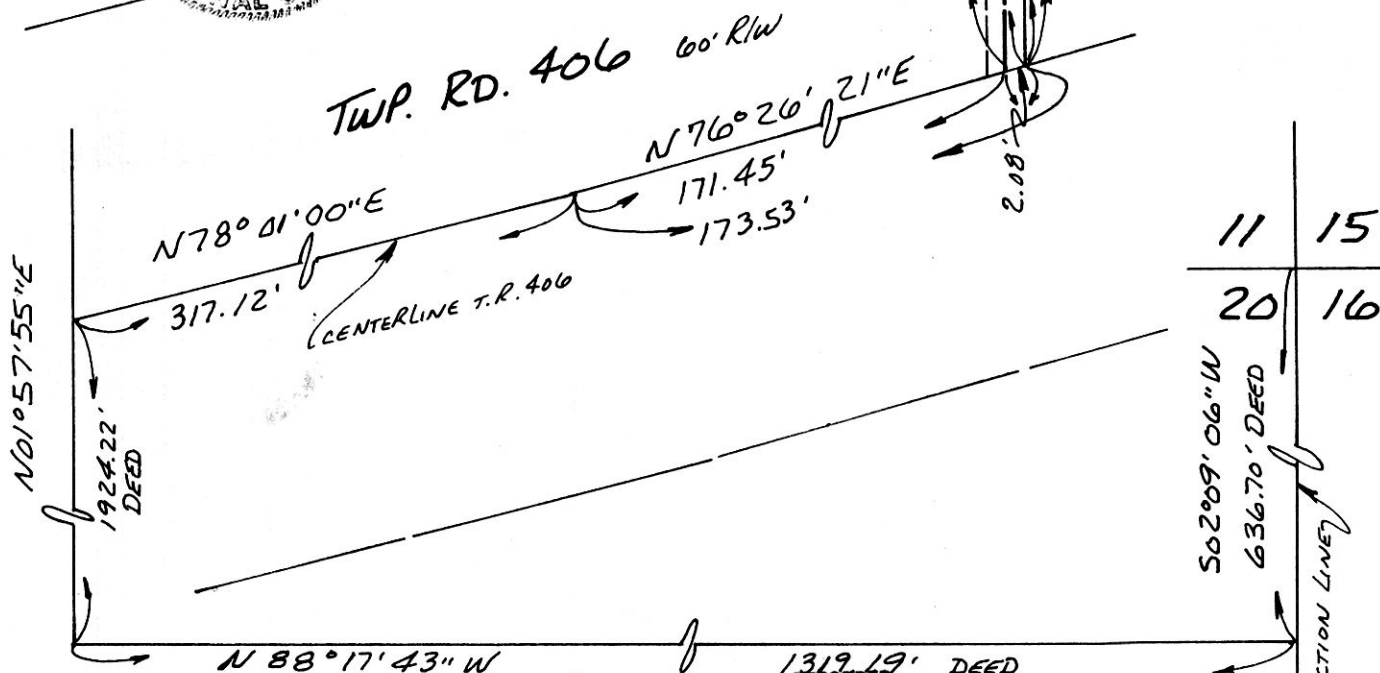
I CERTIFY THIS SURVEY TO BE
CORRECT TO THE BEST OF MY
KNOWLEDGE.

Donald C. Baker
 DONALD C. BAKER P.S. 6938
 5958 T.R. 322
 MILLERSBURG OHIO 44654
 PH. (216) 674-4788



MARCH 19 1995

TWP. RD. 406 60' R/W



PLAT APPROVED

5/11/95 B

9/95-MLS

REC'D 192417
 AT 11:20 o'clock PM
 MAY 11 '95
 RECORDED 1319.19' DEED
 FEB 20.00
 MAY 12 '95

Plat VOL 14 PAGE 796
 BY 268 530
 Sally Miller RECORDER
 Lane

INDEXED