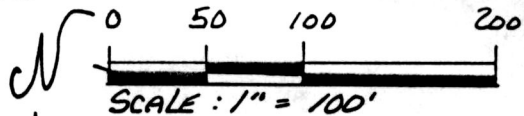


SALT CREEK TOWNSHIP
4TH. QTR. LOT 13
T-10N, R-6W
HOLMES COUNTY, OHIO

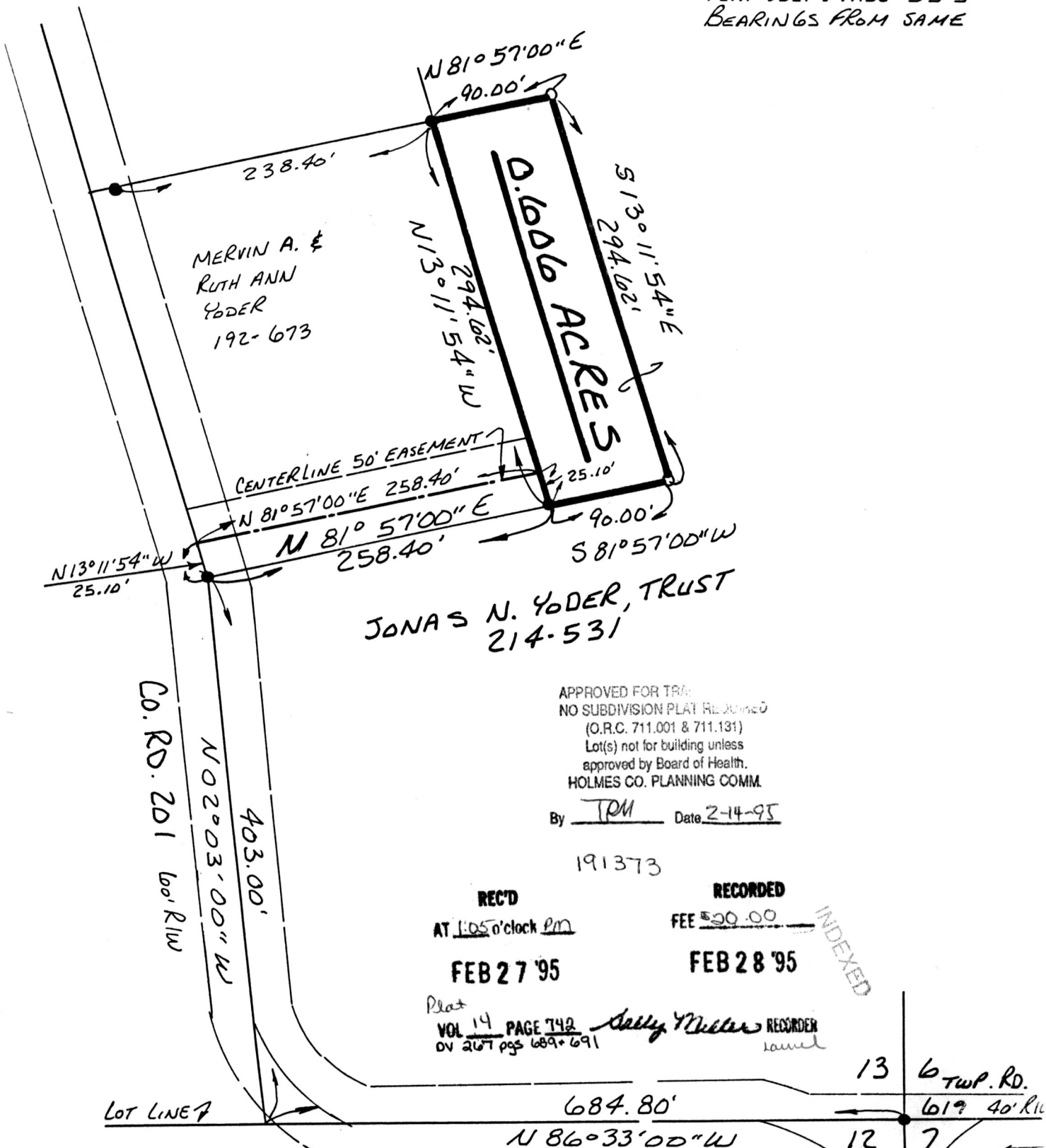


SCALE: 1" = 100'

- IRON PIN FOUND
- 5/8" REBAR WITH I.D. CAP SET
- I.D. CAP MARKED "BAKER 6938"

REFERENCES:

DEED VOL. 192 PAGE 673
DEED VOL. 214 PAGE 531
PLAT VOL. 7 PAGE 553
BEARINGS FROM SAME



APPROVED FOR TRAFFIC
NO SUBDIVISION PLAT REQUIRED
(O.R.C. 711.001 & 711.131)
Lot(s) not for building unless
approved by Board of Health.
HOLMES CO. PLANNING COMM.

By TPM Date 2-14-95

191373

REC'D
AT 1:05 o'clock PM

FEB 27 '95

Plat
VOL 14 PAGE 742
OV 2167 pgs 689-691

RECORDED
FEE \$30.00


FEB 28 '95

INDEXED

Sally Miller RECORDER
same

I CERTIFY THIS SURVEY
TO BE CORRECT TO THE
BEST OF MY KNOWLEDGE.

Donald C. Baker
DONALD C. BAKER P.S. 6938
5938 T.R. 322
MILLERSBURGH OHIO 44654
PH. (216)-674-4788
SEPT. 20, 1994
52594-MLS



(REVISED OCTOBER 5, 1994 ADDED EASEMENT)

PLAT APPROVED
2-14-95 dm