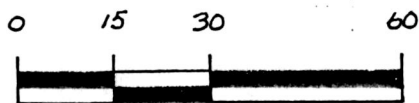



VILLAGE OF LAKEVILLE  
WASHINGTON TOWNSHIP  
S.W. QTR. SEC. 25  
T-20N ; R-15W  
HOLMES COUNTY, OHIO



SCALE: 1" = 30'

- IRON PIN FOUND
- 5/8" REBAR WITH I.D. CAP SET. I.D. CAP MARKED "BAKER 6938."



TIMOTHY J. BARTRUM  
MARCELLA K. HAWKINS  
234-12

N 64° 58' 27" E

120.00' REC.

18.00'

MELVIN J. SCHAAD  
257-900

0.032 ACRES

N 24° 48' 40" W 77.50'

S 24° 48' 40" E 77.50'

18.00'

S 64° 58' 27" W

LOT 42

CHARLES J. & MARY E. LEMON  
219-40 244-920

120.00' REC.


DEPOT ST. 40'

LOT 40

This 0.032 acre parcel is not approved for any use that generates wastewater.

*[Signature]*  
Sanitarian Date 3/24/94

SPLIT APPROVED # 940054



I CERTIFY THIS SURVEY TO BE CORRECT TO THE BEST OF MY KNOWLEDGE.

*Donald C. Baker*  
DONALD C. BAKER P.S. 6938  
595B T.R. 322  
MILLERSBURG, OHIO 44654  
PH: (216) 674-4788

MARCH 1, 1994

9394-BEC

186842

REC'D

AT 10:41 o'clock AM

MAR 24 '94

RECORDED

FEE \$20.00

MAR 25 '94

INDEXED

Plat VOL 14 PAGE 470 *Sally Miller* RECORDER  
Deed vol. 263 pg 851

PLAT APPROVED 3/24/94