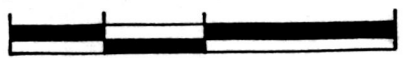


186771

KILLBUCK TOWNSHIP
S.W. QTR. SECTION 17
S.E. QTR. SECTION 16
T-8N ; R-7W
HOLMES COUNTY, OHIO

0 100 200 400

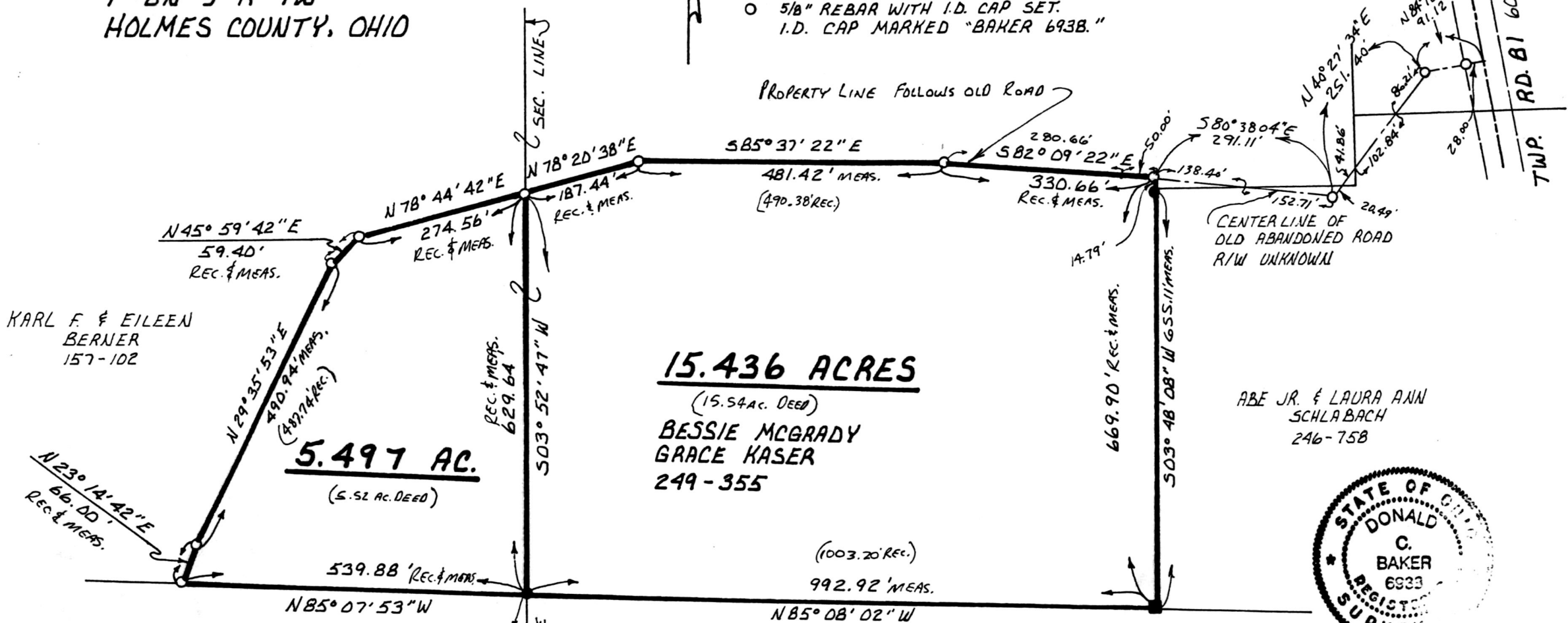


SCALE: 1" = 200'

- IRON PIN FOUND
- STONE FOUND
- 5/8" REBAR WITH I.D. CAP SET.
I.D. CAP MARKED "BAKER 693B."

REFERENCES:

- DEED VOL. 249 PAGE 355
- DEED VOL. 246 PAGE 758
- DEED VOL. 253 PAGE 872
- DEED VOL. 255 PAGE 272
- DEED Vol. 157 PAGE 102
- PLAT VOL. 13 PAGE 153



KARL F. & EILEEN
BERNER
157-102


5.497 AC.
(5.52 AC. DEED)

15.436 ACRES
(15.54 AC. DEED)
BESSIE MCGRADY
GRACE KASER
249-355

ABE JR. & LAURA ANN
SCHLABACH
246-758

NORMAN R. JR. & MARY LOU
CROWE
255-272

RUSSELL J. OLDERMAN II
253-872



I CERTIFY THIS SURVEY TO BE CORRECT
TO THE BEST OF MY KNOWLEDGE.

Donald C. Baker
DONALD C. BAKER P.S. 6938
5958 T.R. 322
MILLERSBURG, OHIO 44654
PH: (216) 674-4788
FEBRUARY 7, 1994

Rec'd. MAR 1 8 1994
Recorded MAR 21 1994
Plot Vol. 14
Deed vol. 263 pg 789

AT 4:01 O'CLOCK P.M.
Holmes Co. Ohio Fee: \$20.00
Pg. 462 Recorder *Jully Miller*
T.G.

INDEXED

PLAT APPROVED
3/17/94B

14 PAGE 462

VOL 6094-BEC